



## Morganza to the Gulf, Louisiana, Hurricane and Storm Damage Risk Reduction Project SEIS



### Appendix A – Map Books of the Alignment

### December 2025

The U.S. Department of Defense is committed to making its electronic and information technologies accessible to individuals with disabilities in accordance with Section 508 of the Rehabilitation Act (29 U.S.C. 794d), as amended in 1998. For persons with disabilities experiencing difficulties accessing content, please use the form @ <https://dodcio.defense.gov/DoDSection508/Section-508-Form/>. In this form, please indicate the nature of your accessibility issue/problem and your contact information so we can address your issue or question. For more information about Section 508, please visit the DoD Section 508 website. <https://dodcio.defense.gov/DoDSection508.aspx>.

# CONTENTS

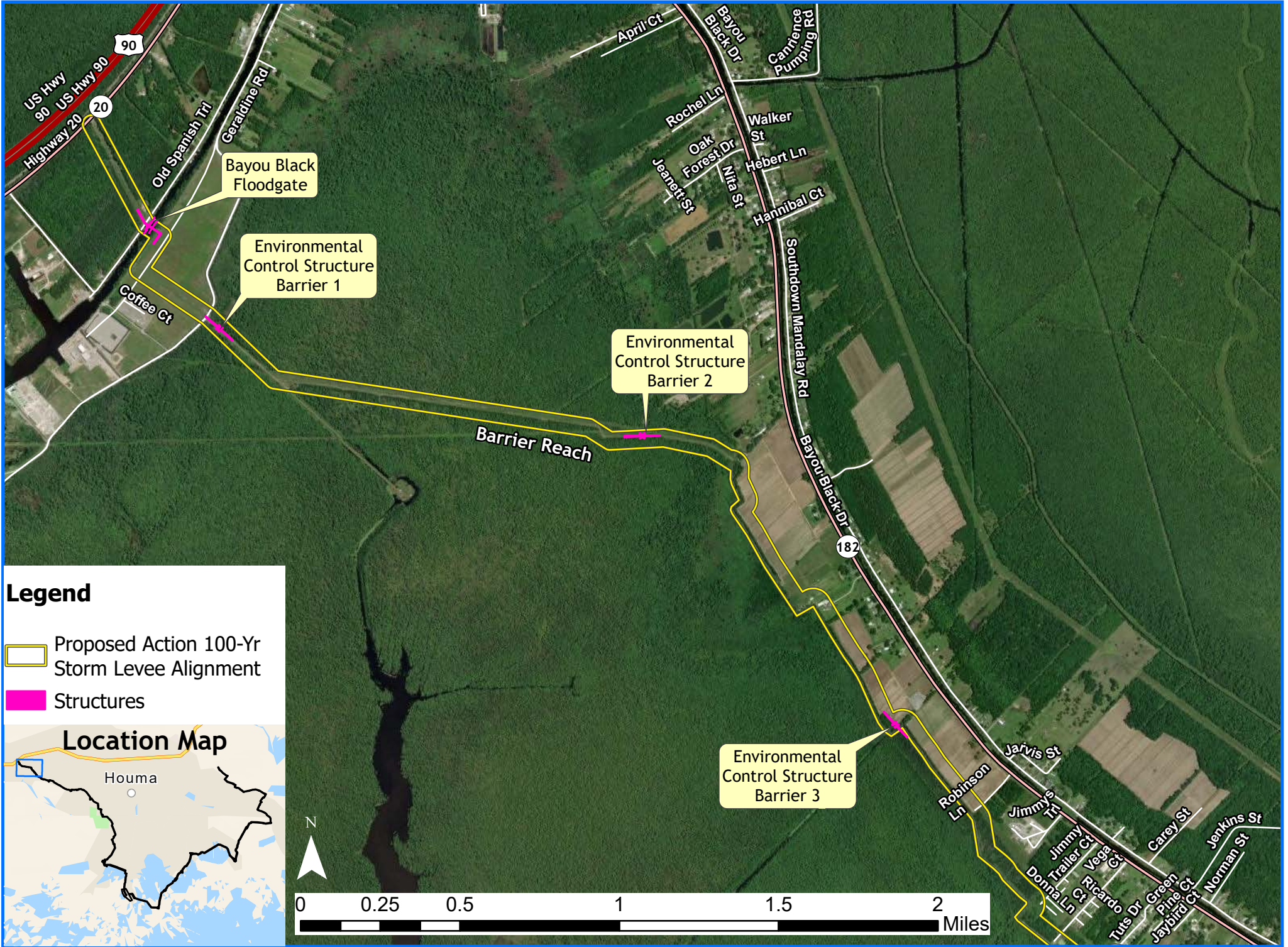
**Part 1: Map Series of Proposed Action Levee & Structure Alignment**

**Part 2: Map Series of Proposed Borrow Sites and Access Routes**

**Part 3: Map Series of Proposed Habitat Mitigation Sites**

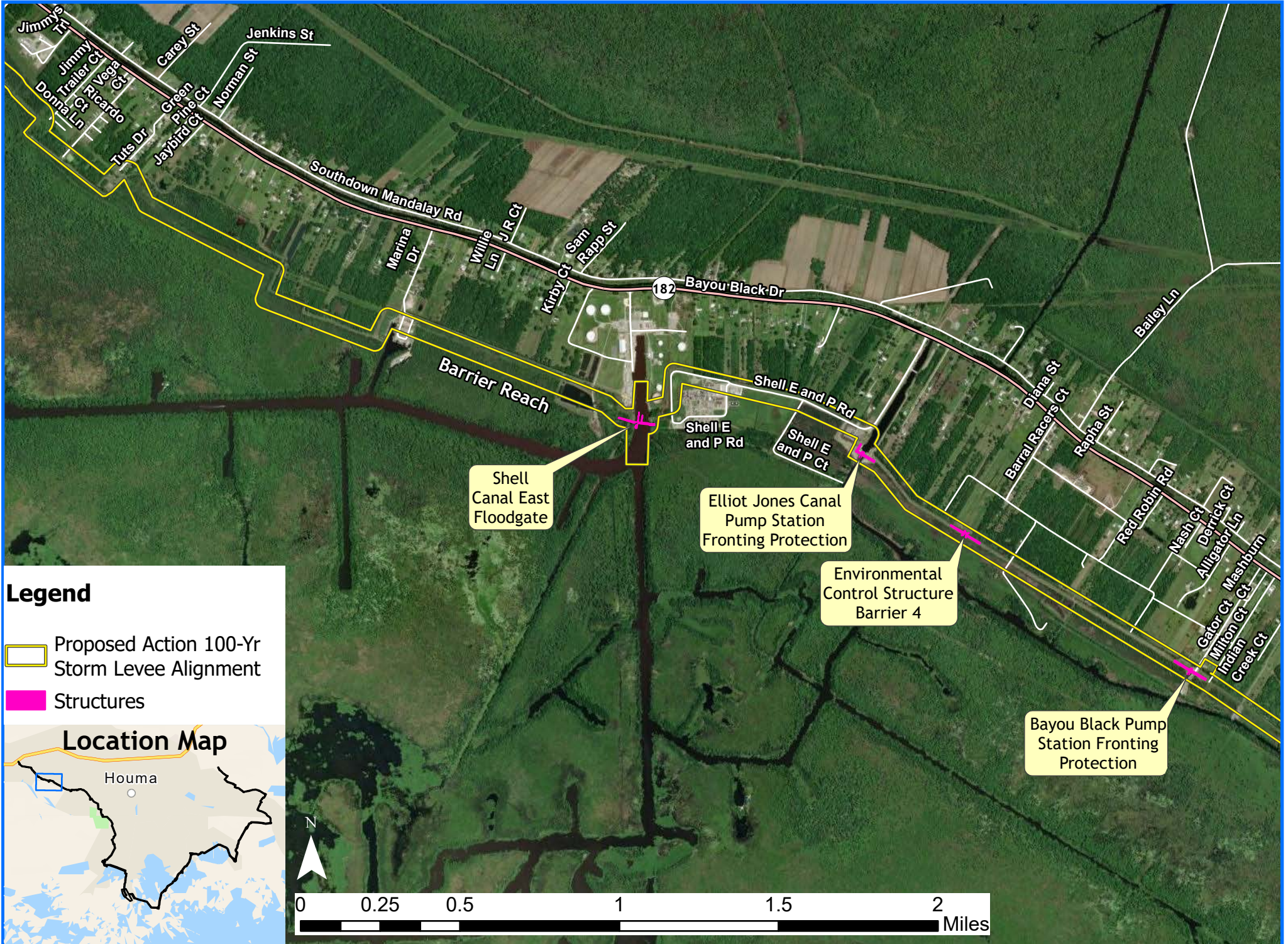
## **Part 1: Map Series of Proposed Action Levee & Structure Alignment**





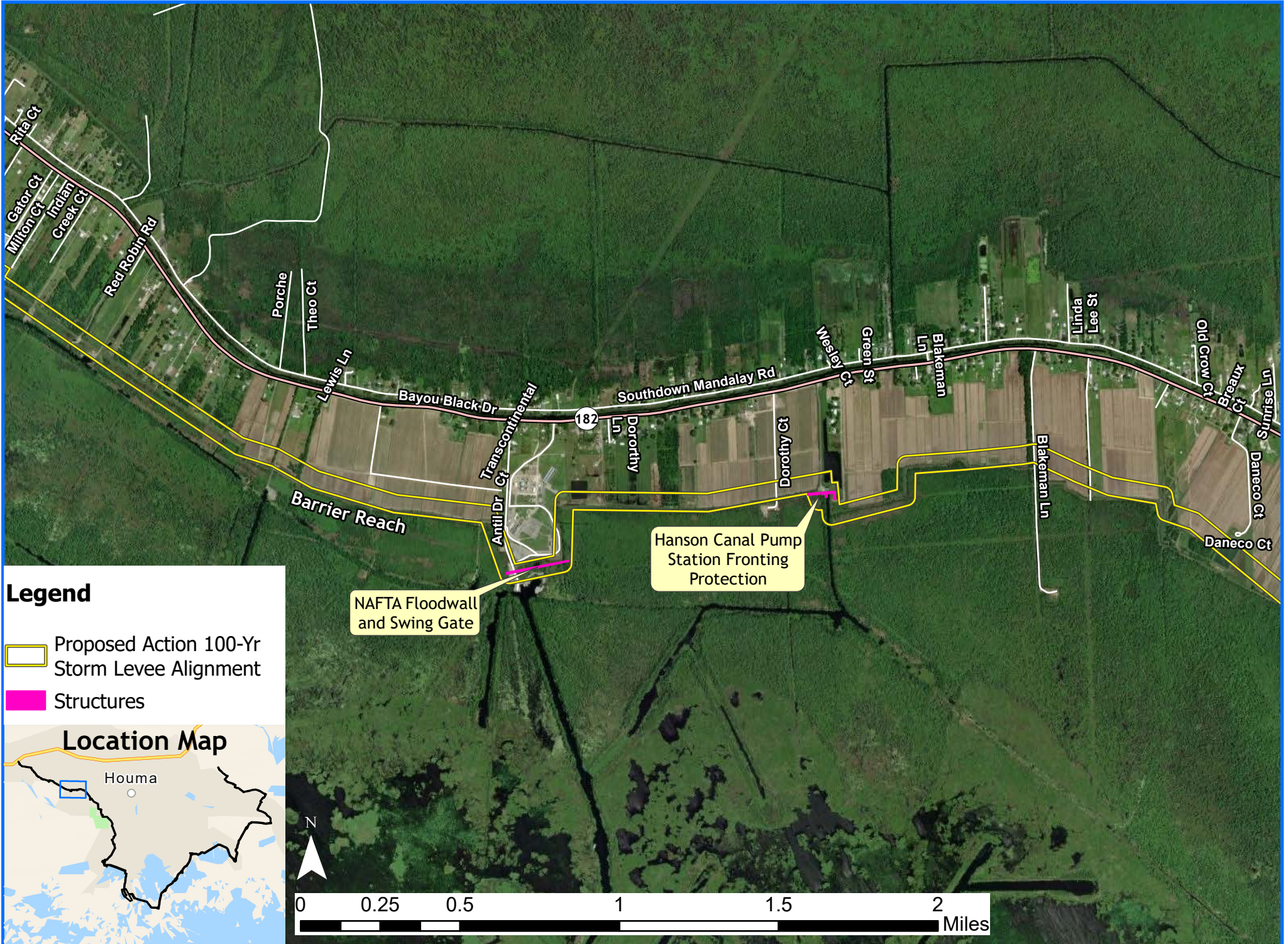
**Proposed Action with Structures - Barrier Reach**





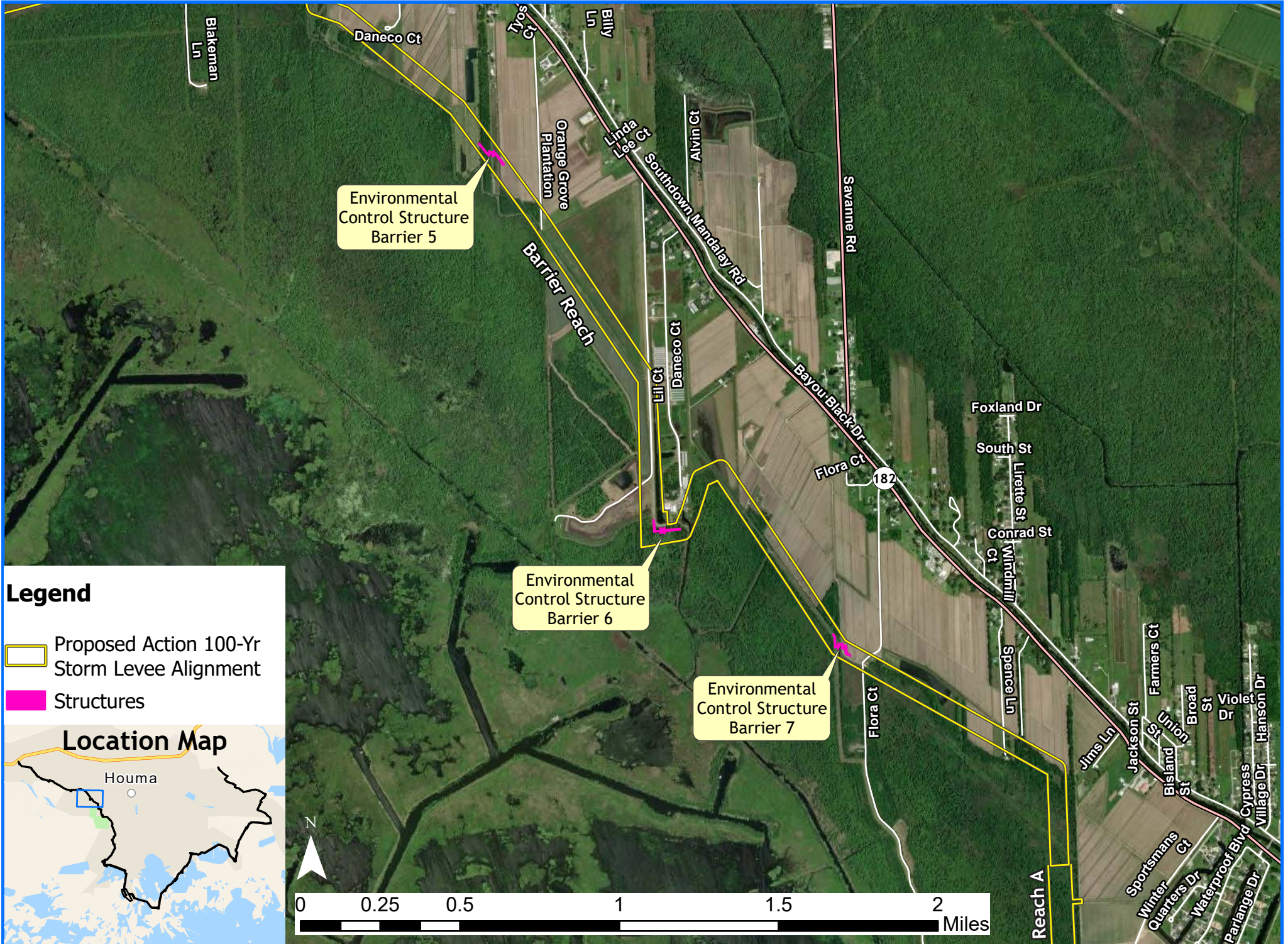
**Proposed Action with Structures - Barrier Reach**





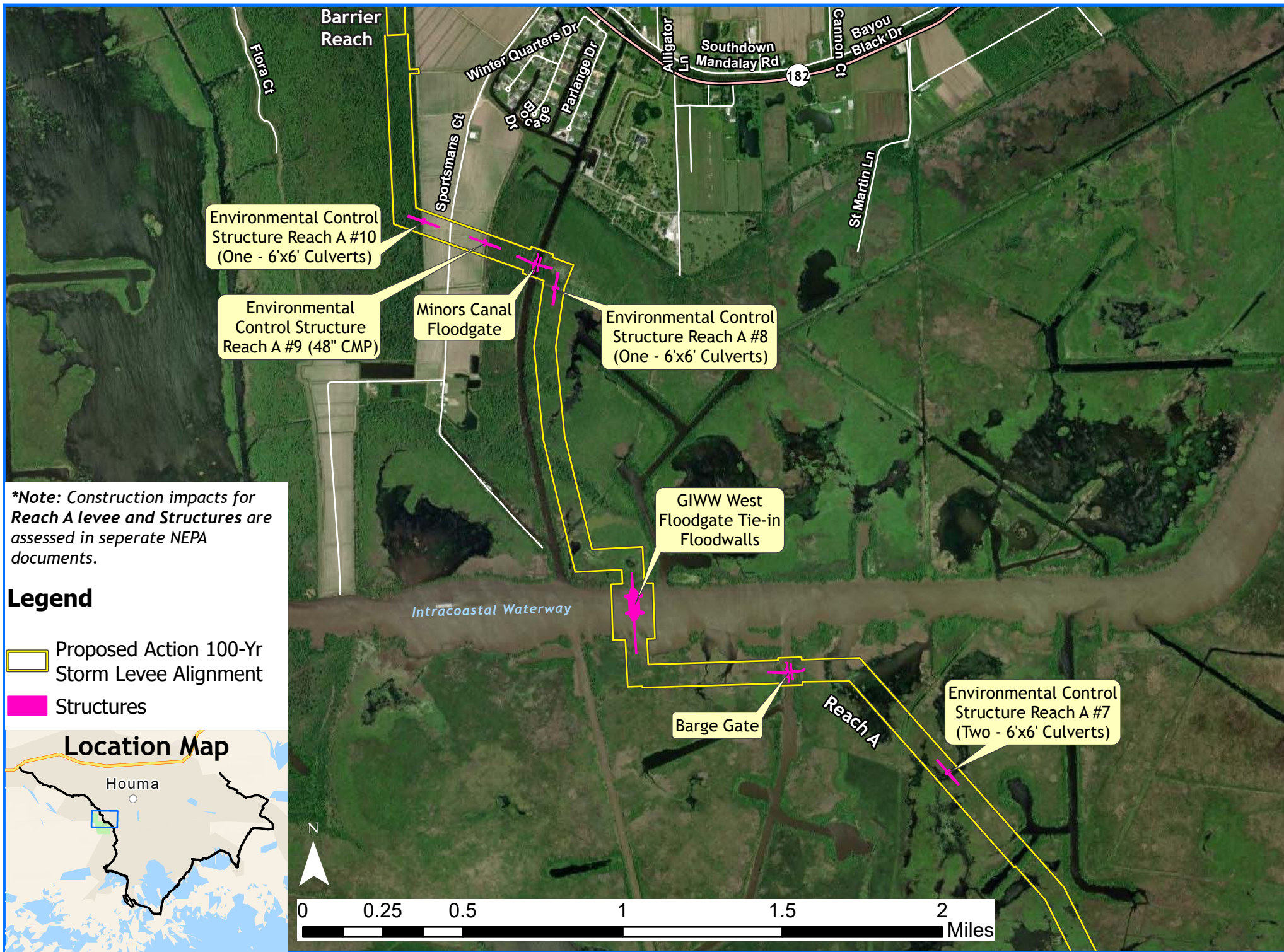
Proposed Action with Structures - Barrier Reach





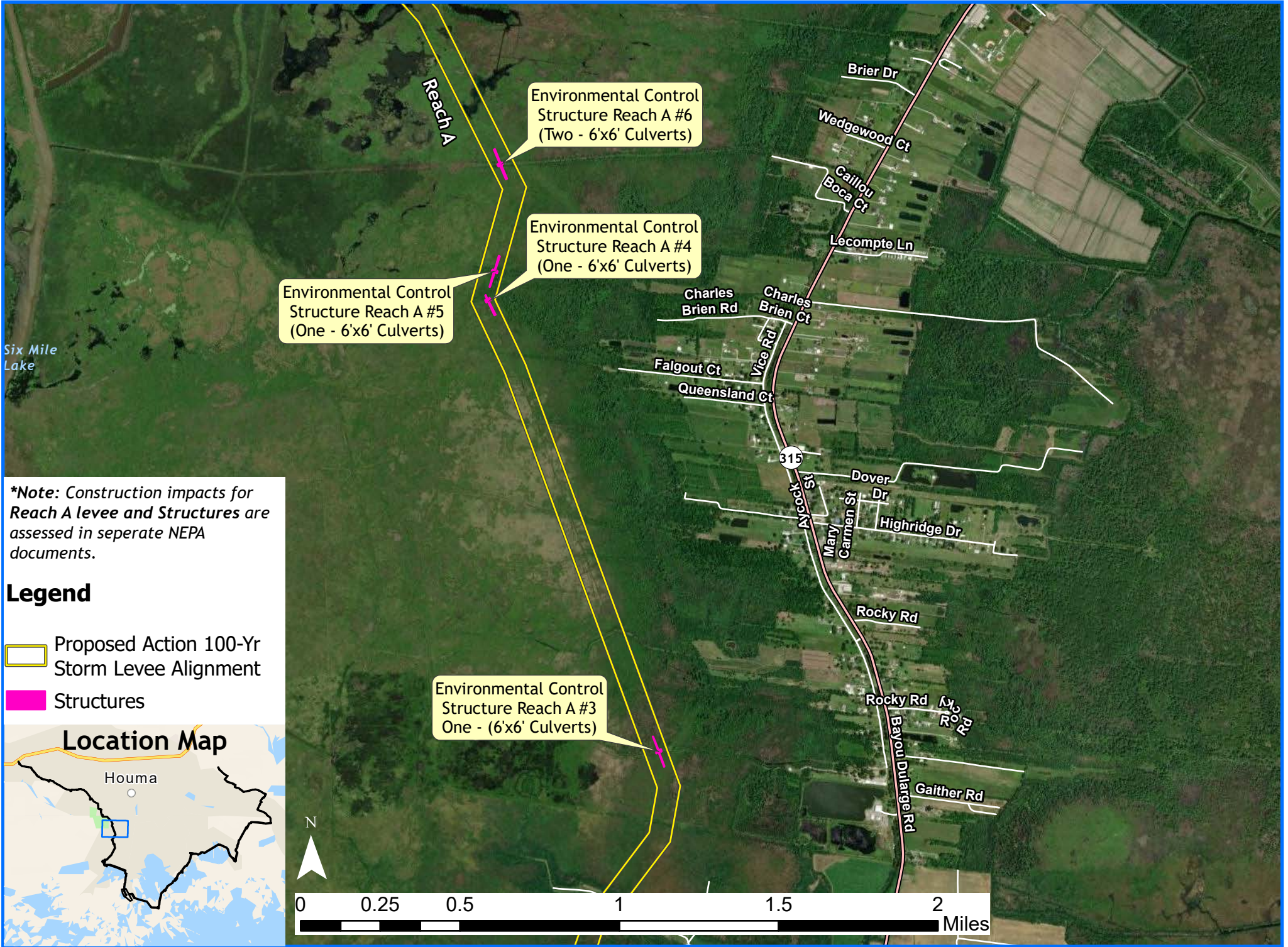
**Proposed Action with Structures - Barrier Reach**





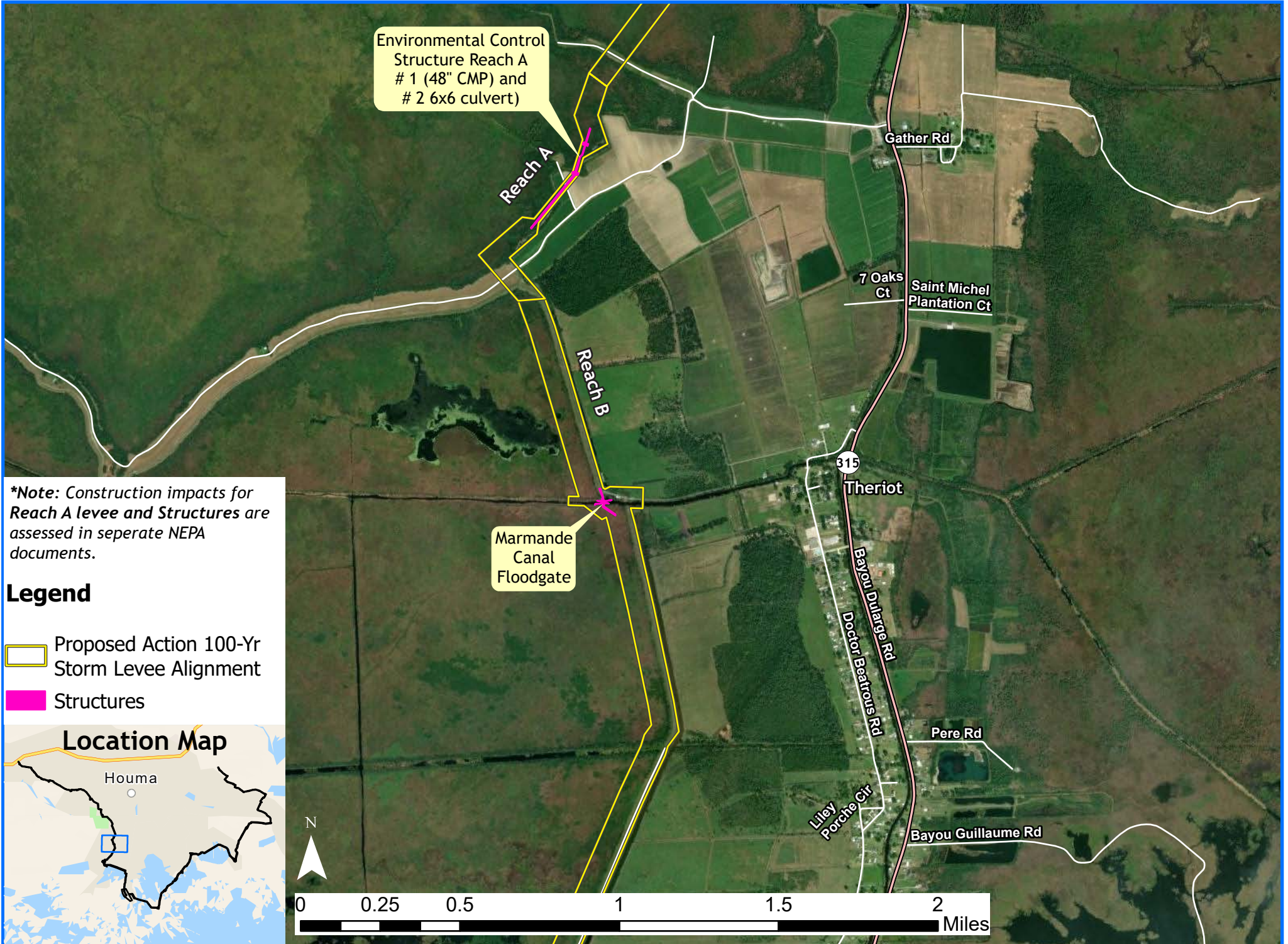
**Proposed Action with Structures - Reach A\***





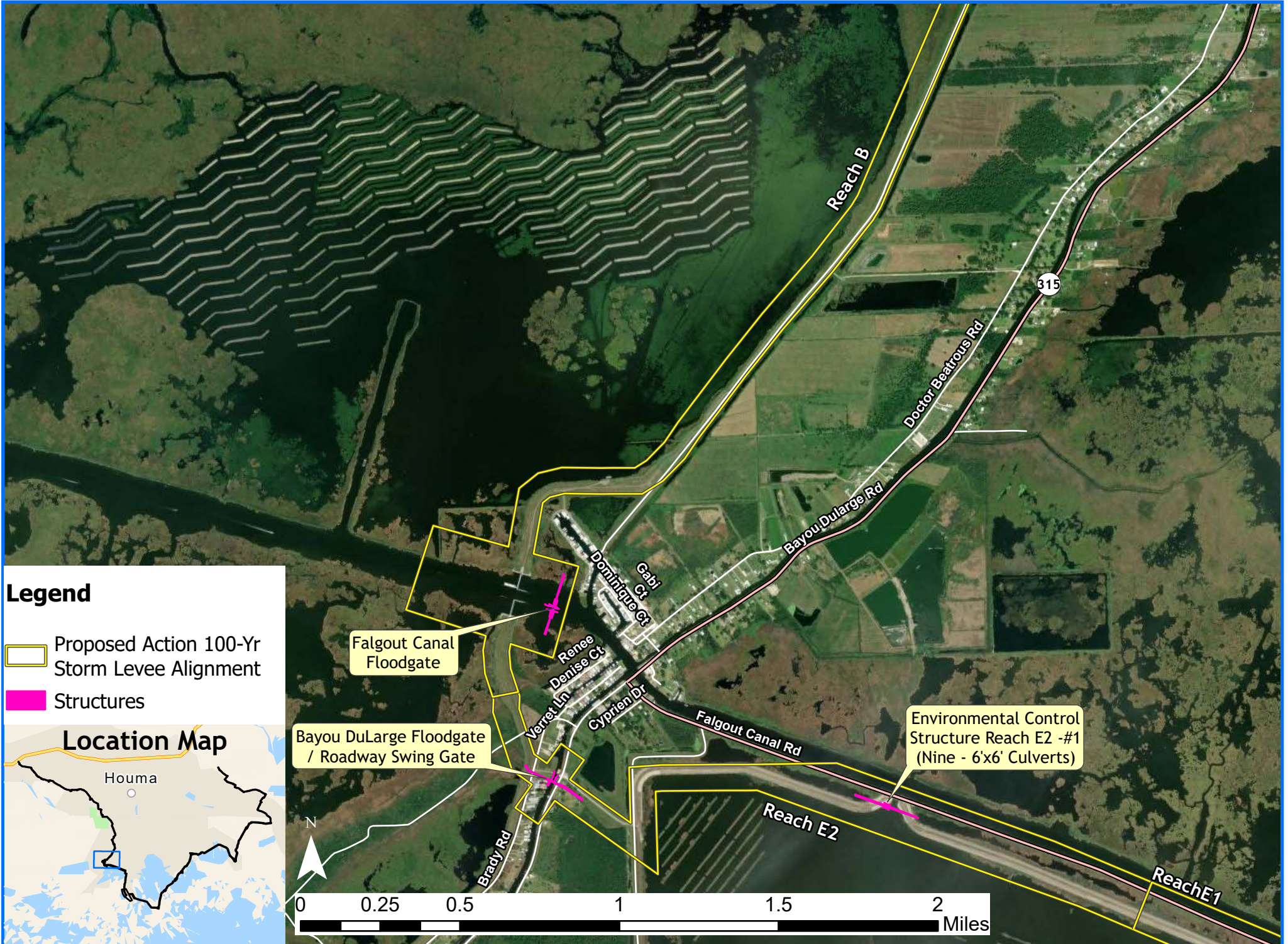
**Proposed Action with Structures - Reach A\***





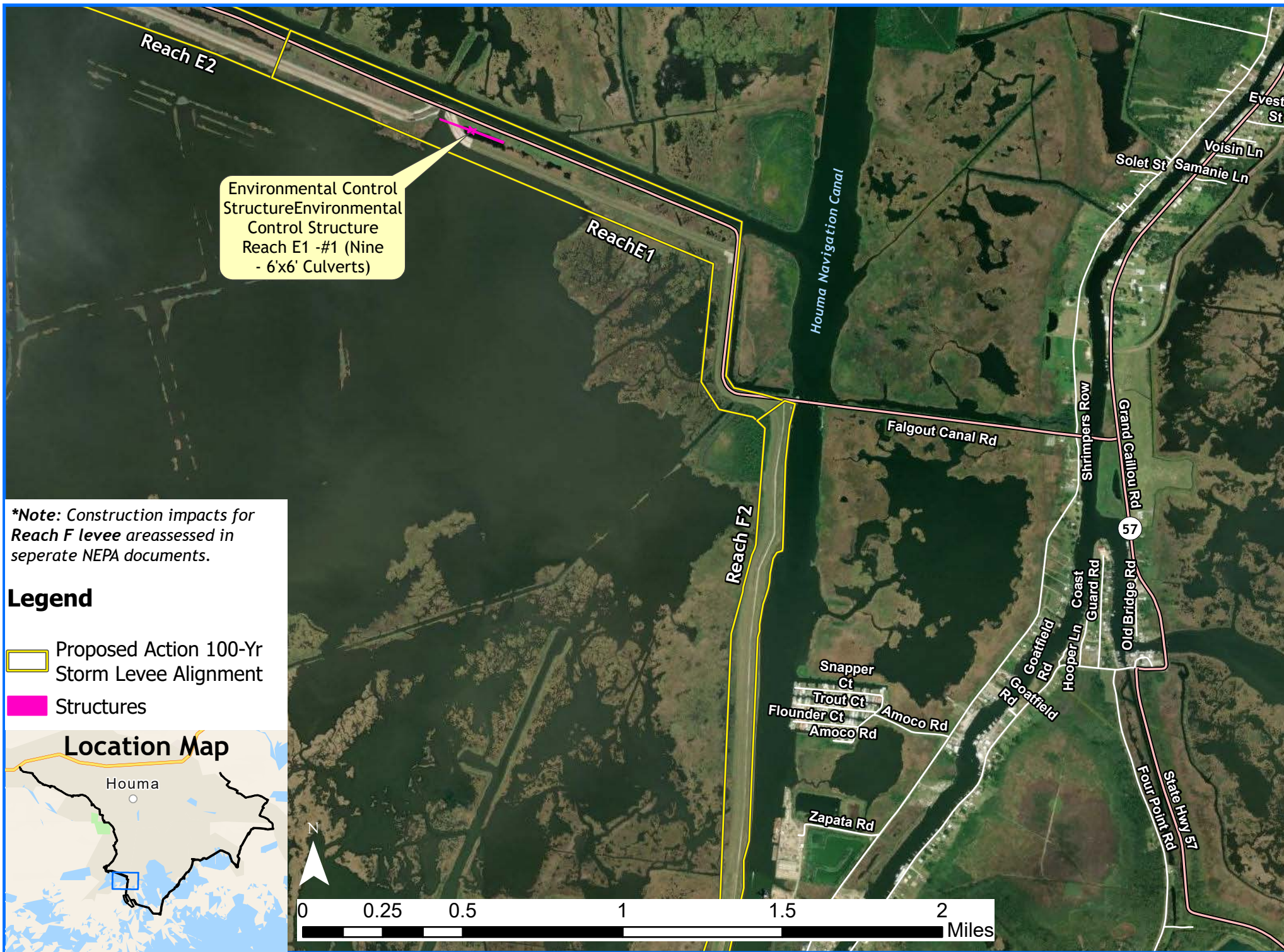
**Proposed Action with Structures - Reaches A\* and B**





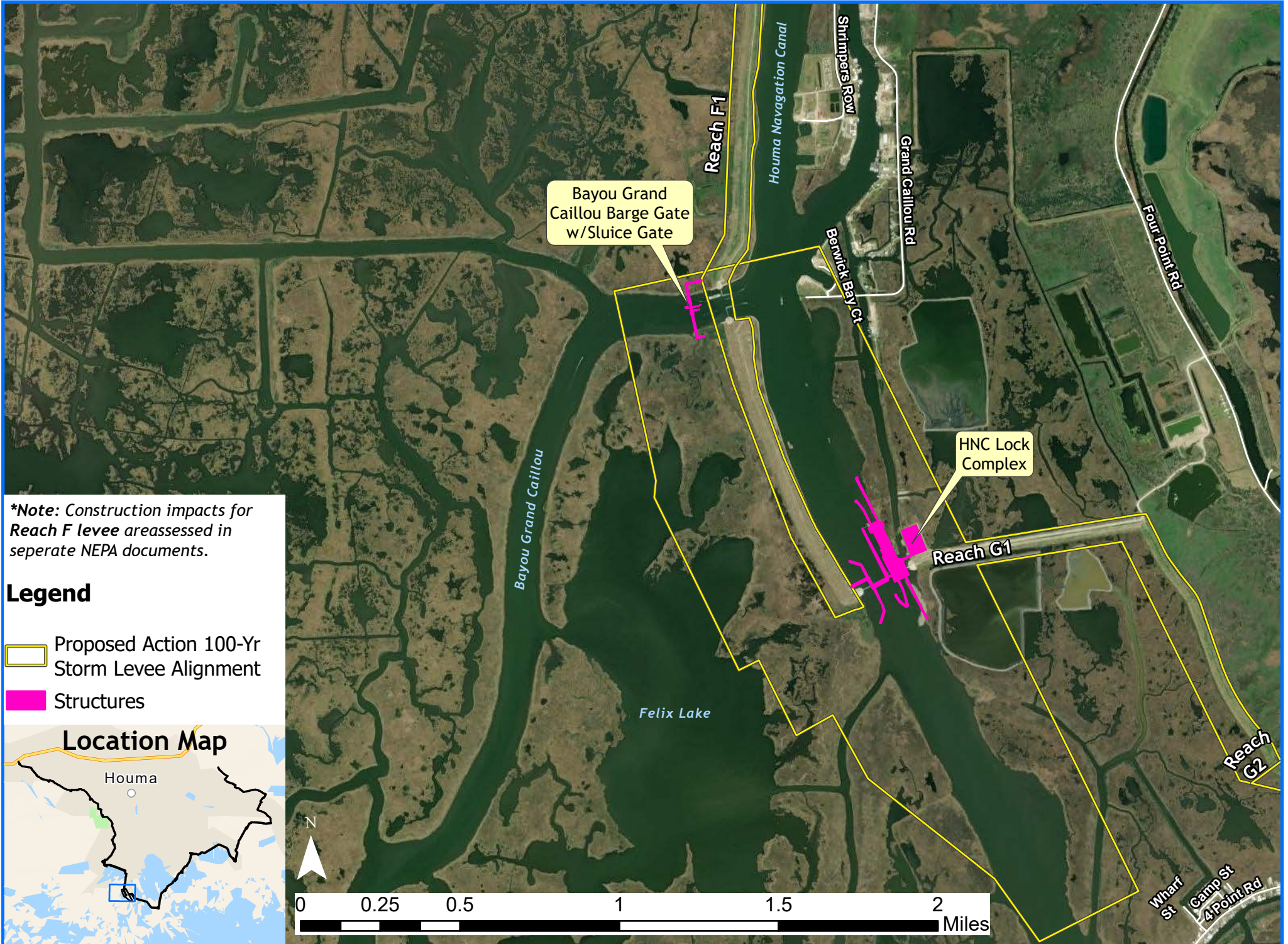
**Proposed Action with Structures - Reaches B and E**





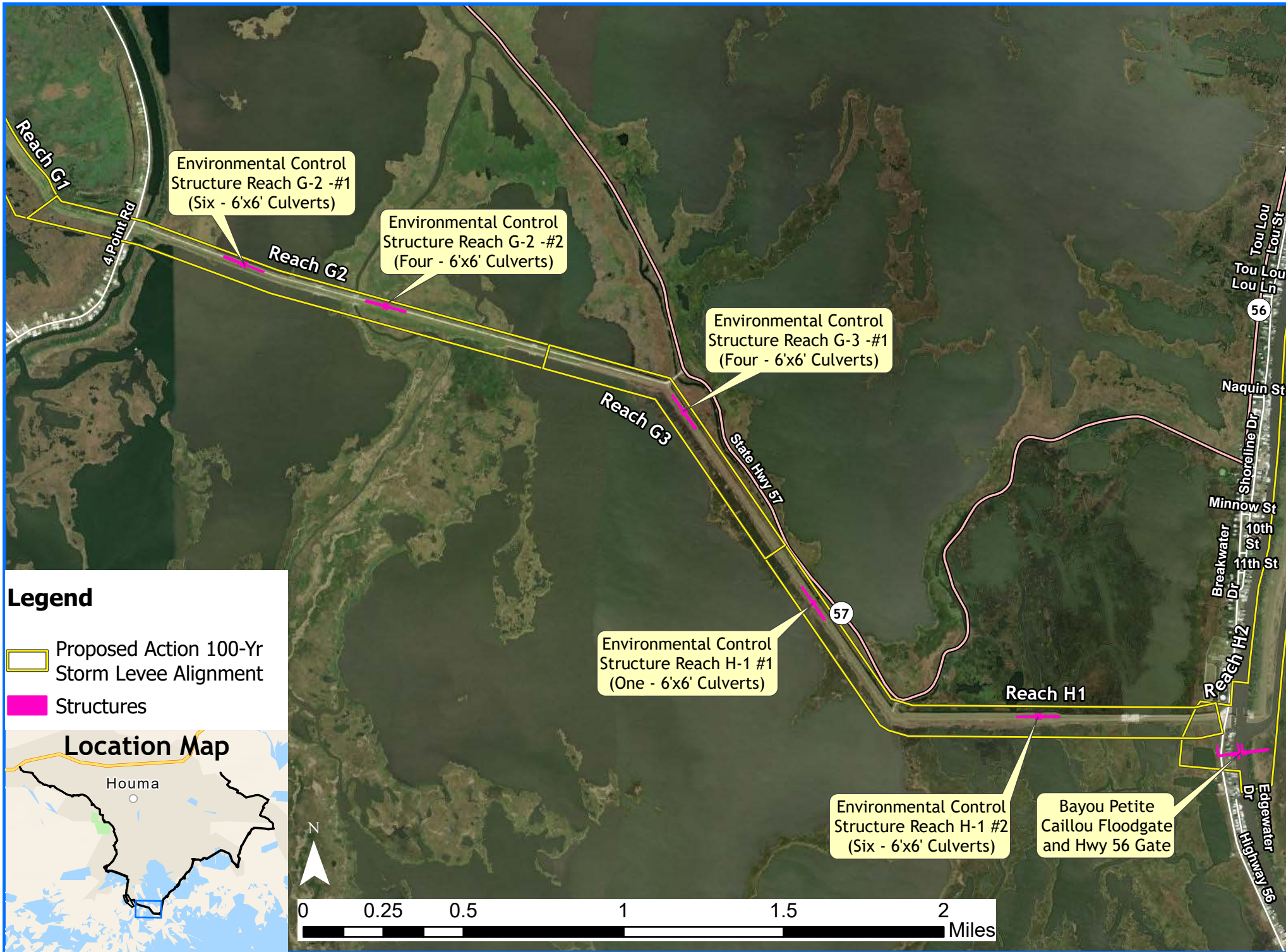
**Proposed Action with Structures - Reaches E and F\***






**Proposed Action with Structures - Reaches F\* and G**





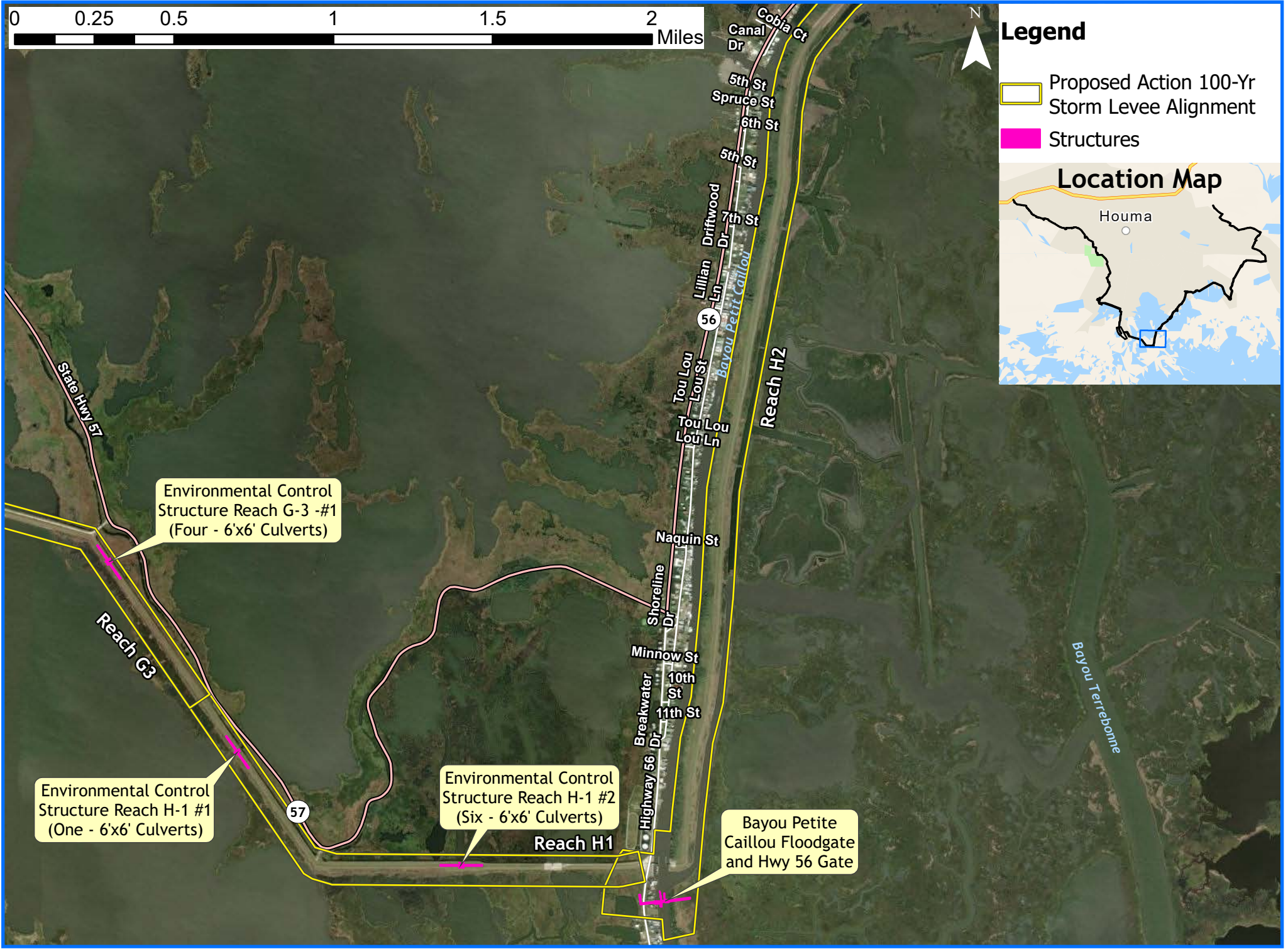
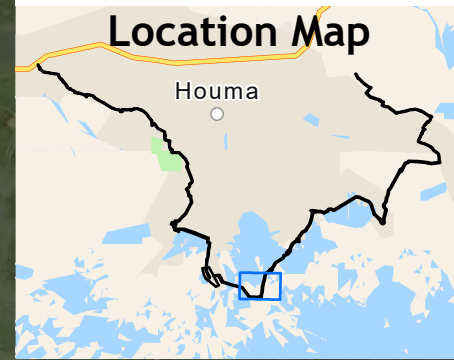
**Proposed Action with Structures - Reaches G and H**





**Legend**

- Proposed Action 100-Yr Storm Levee Alignment
- Structures



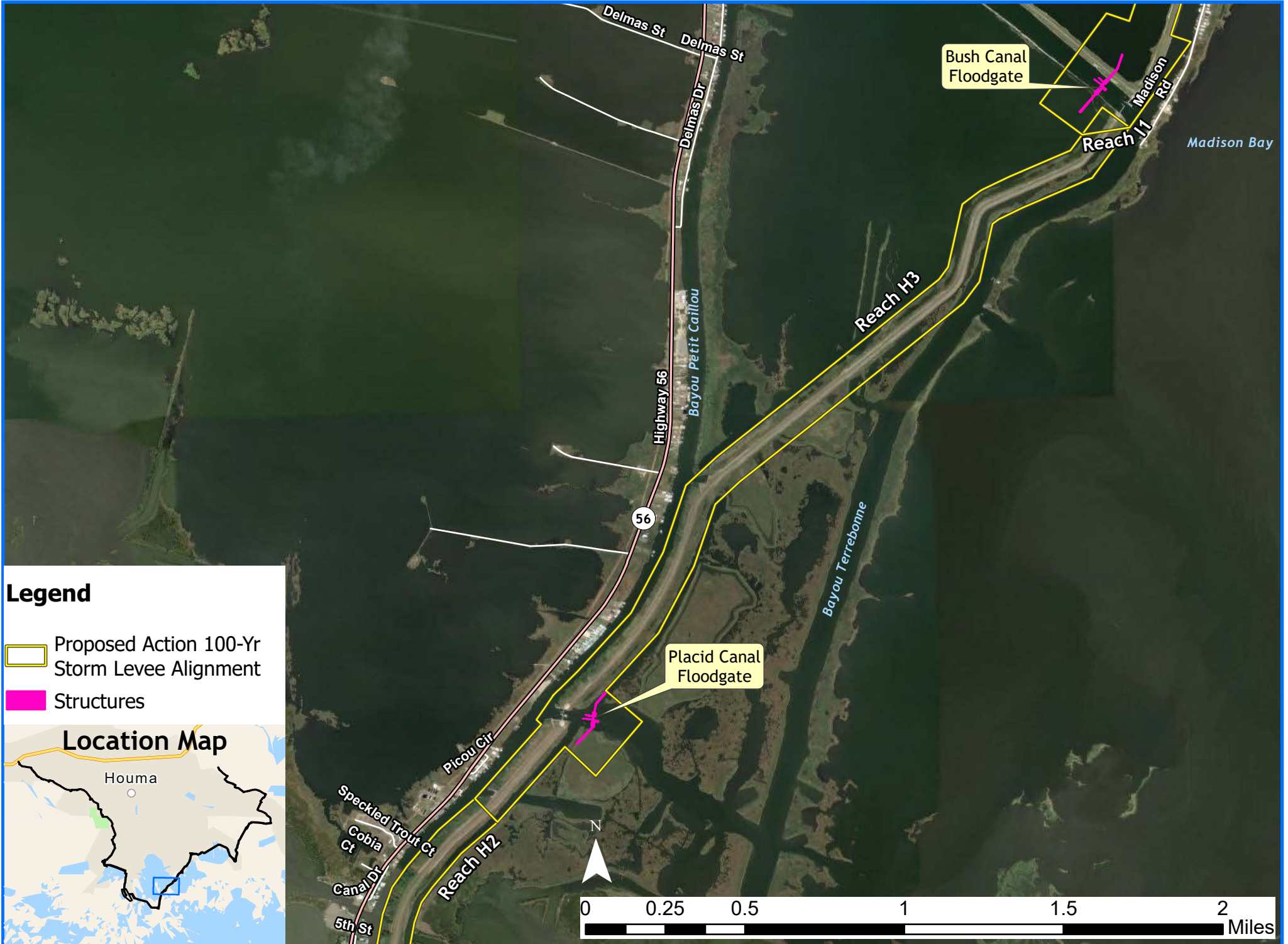
Environmental Control Structure Reach G-3 -#1 (Four - 6'x6' Culverts)

Environmental Control Structure Reach H-1 #1 (One - 6'x6' Culverts)

Environmental Control Structure Reach H-1 #2 (Six - 6'x6' Culverts)

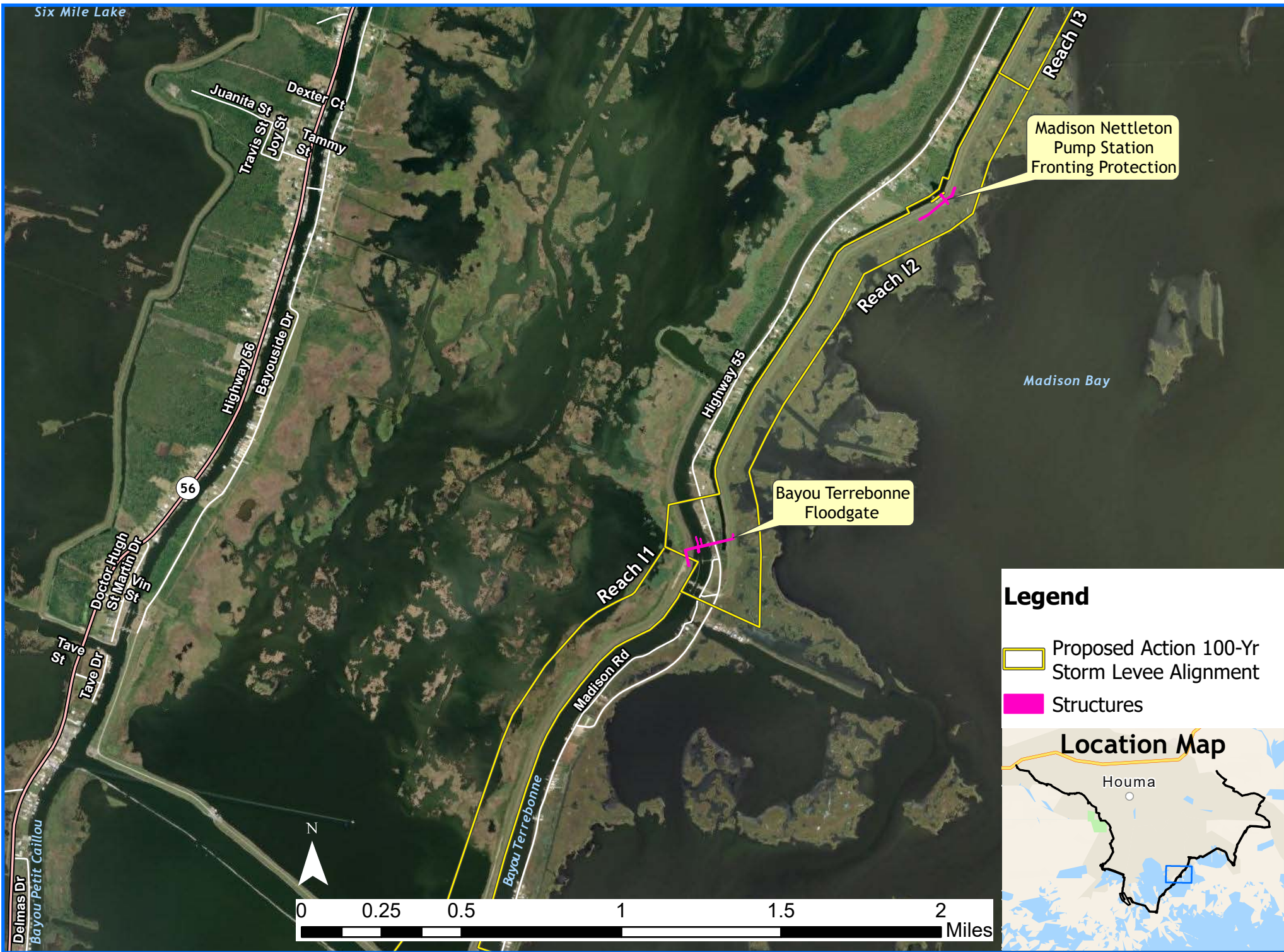
Bayou Petite Caillou Floodgate and Hwy 56 Gate

**Proposed Action with Structures - Reaches G and H**



**Proposed Action with Structures - Reaches H and I**







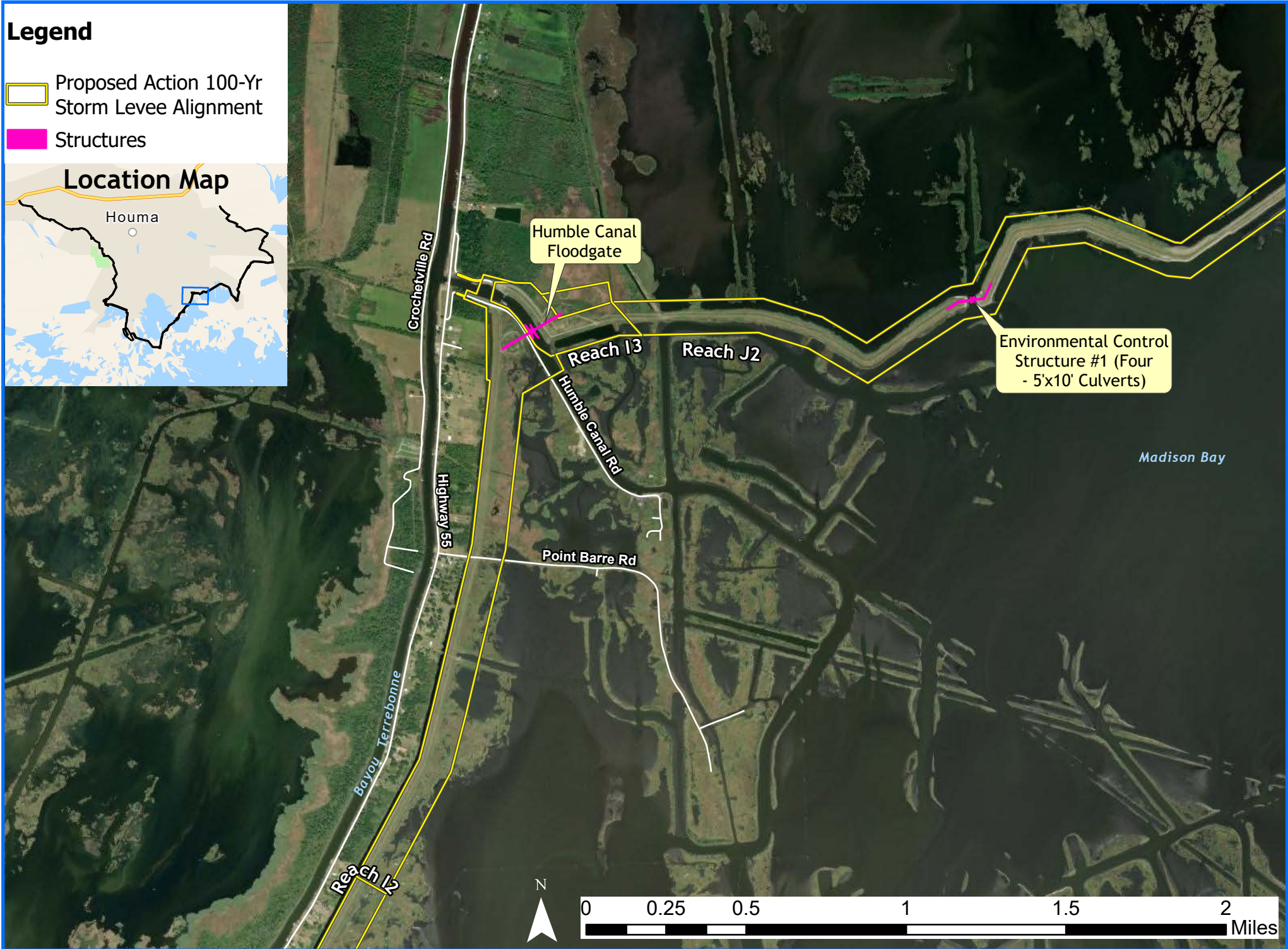
**Proposed Action with Structures- Reach I**



## Legend

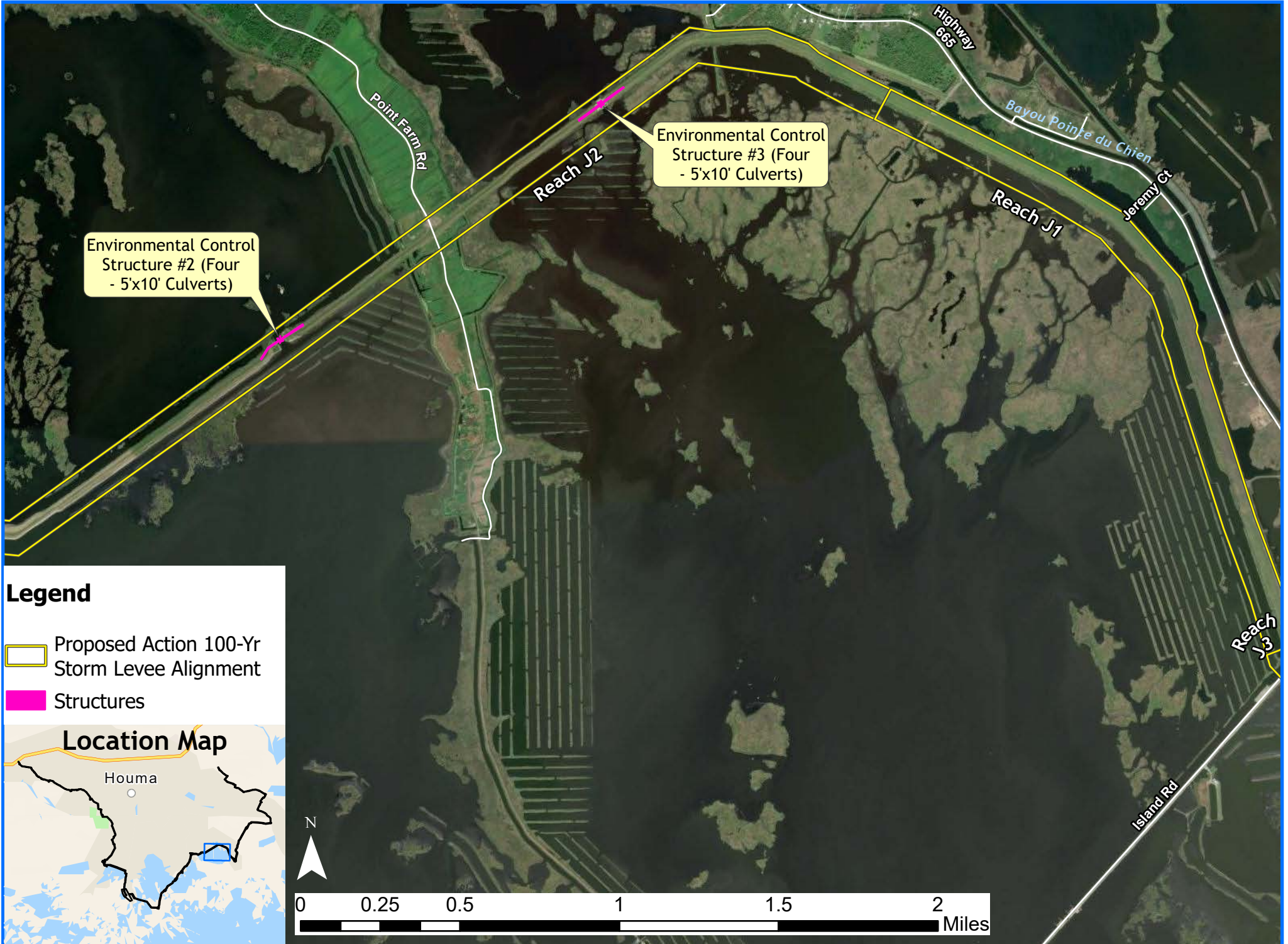
-  Proposed Action 100-Yr Storm Levee Alignment
-  Structures

## Location Map



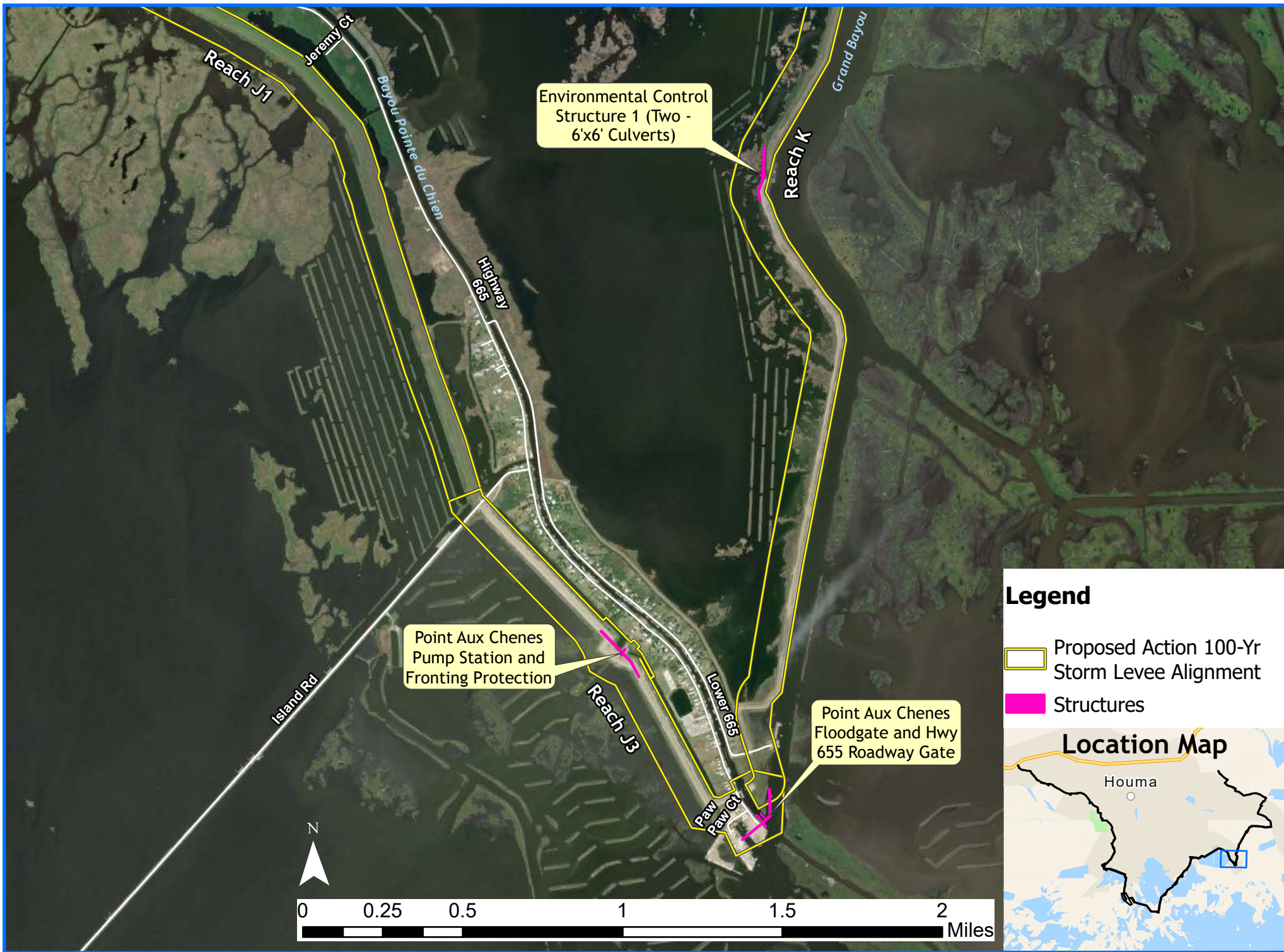
**Proposed Action with Structures - Reaches I and J**





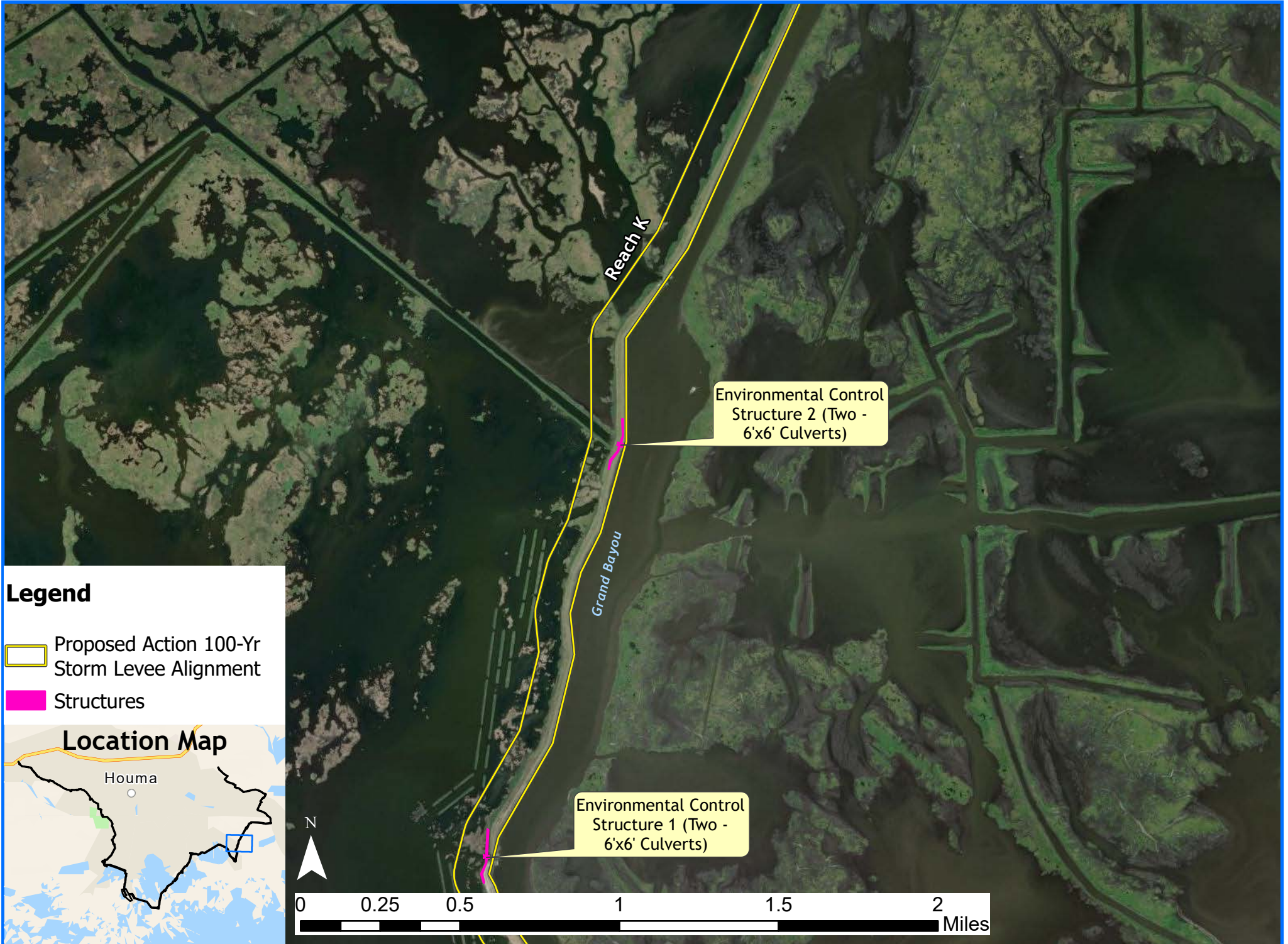
**Proposed Action with Structures - Reach J**





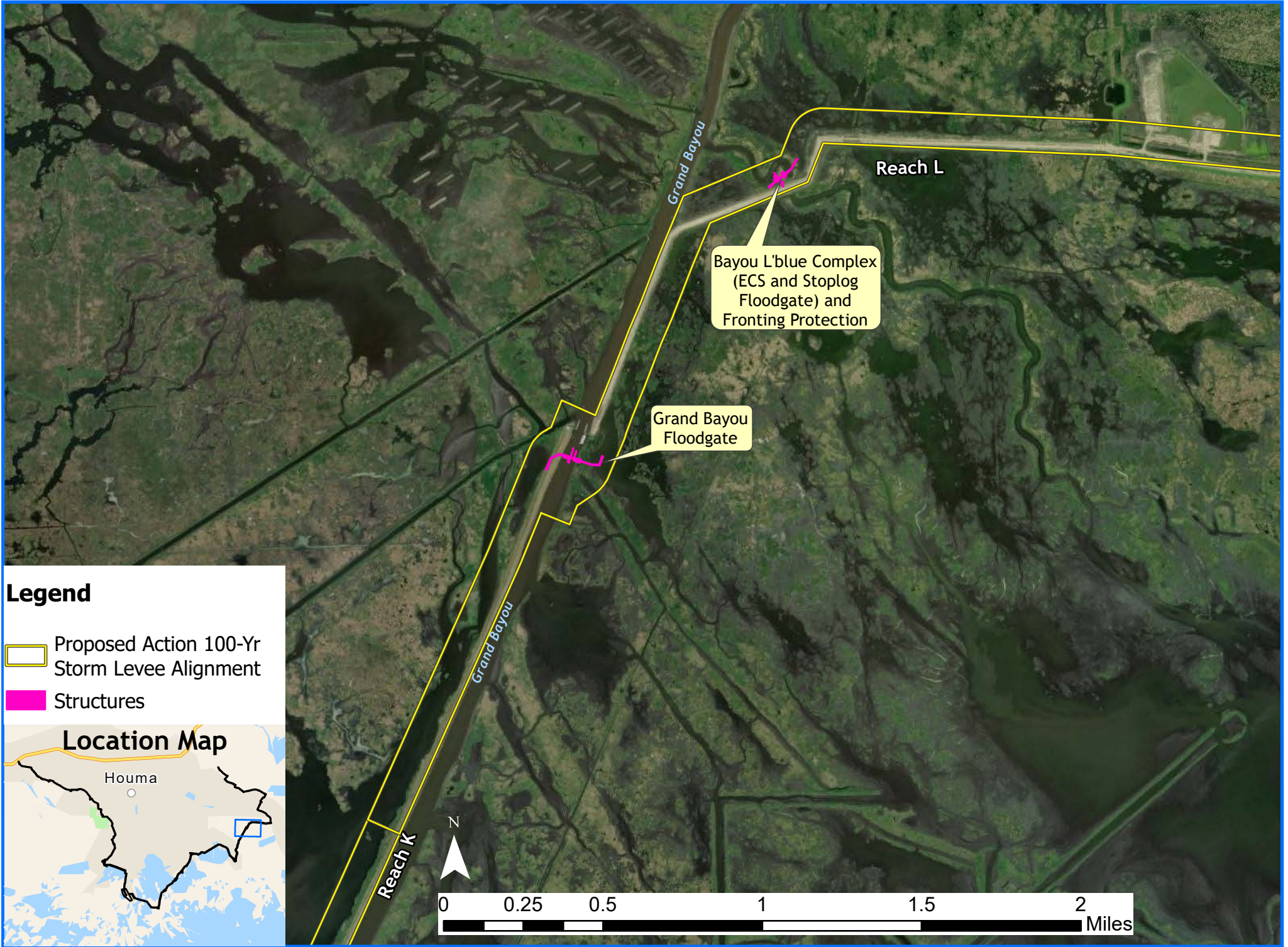
**Proposed Action with Structures - Reaches J and K**





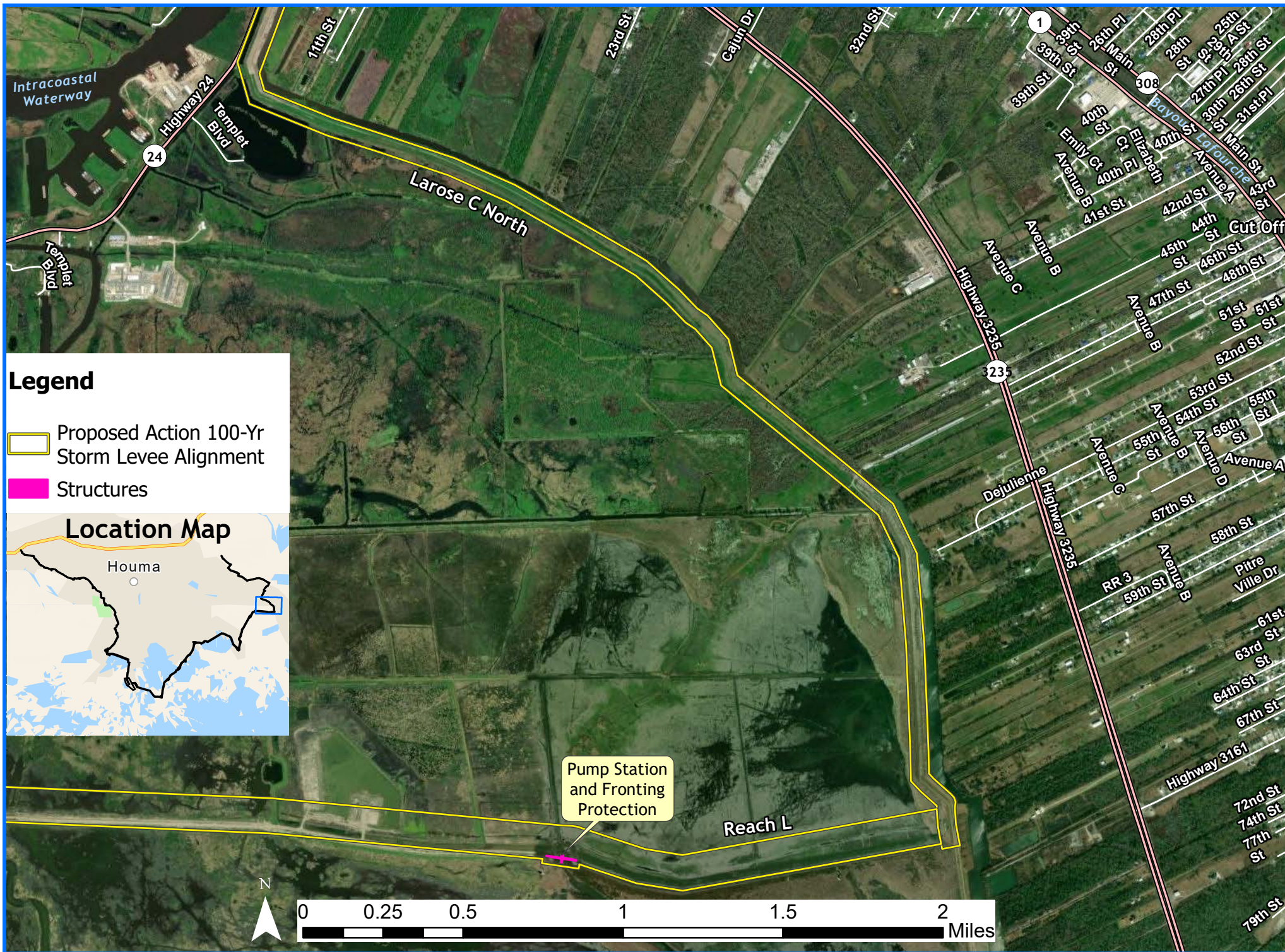
**Proposed Action with Structures - Reach K**





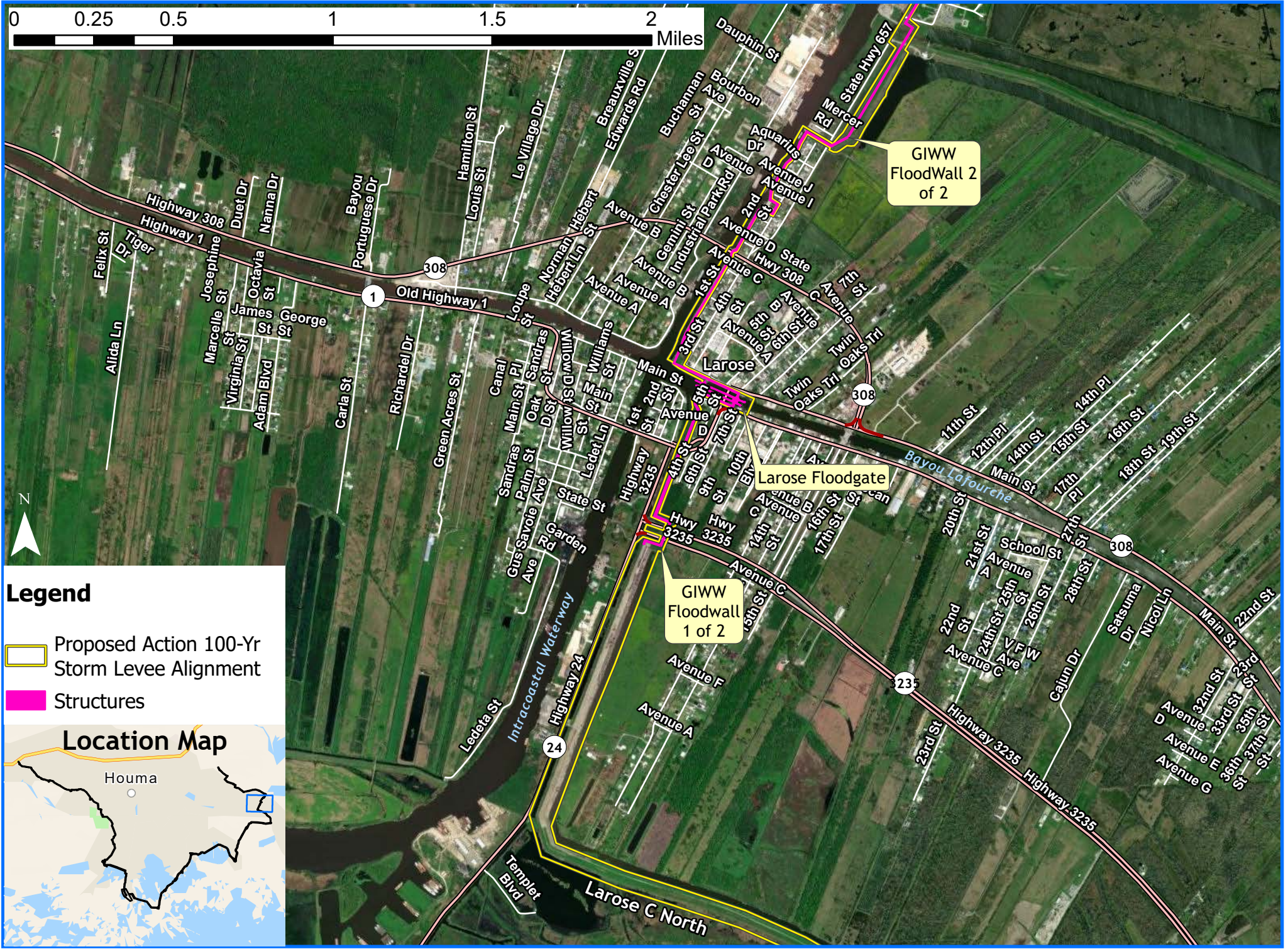
**Proposed Action with Structures - Reaches K and L**





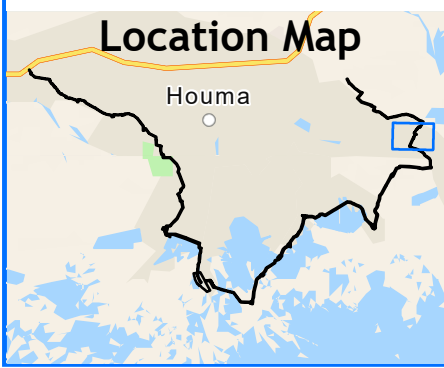
## Proposed Action with Structures - Reach L and Larose C North





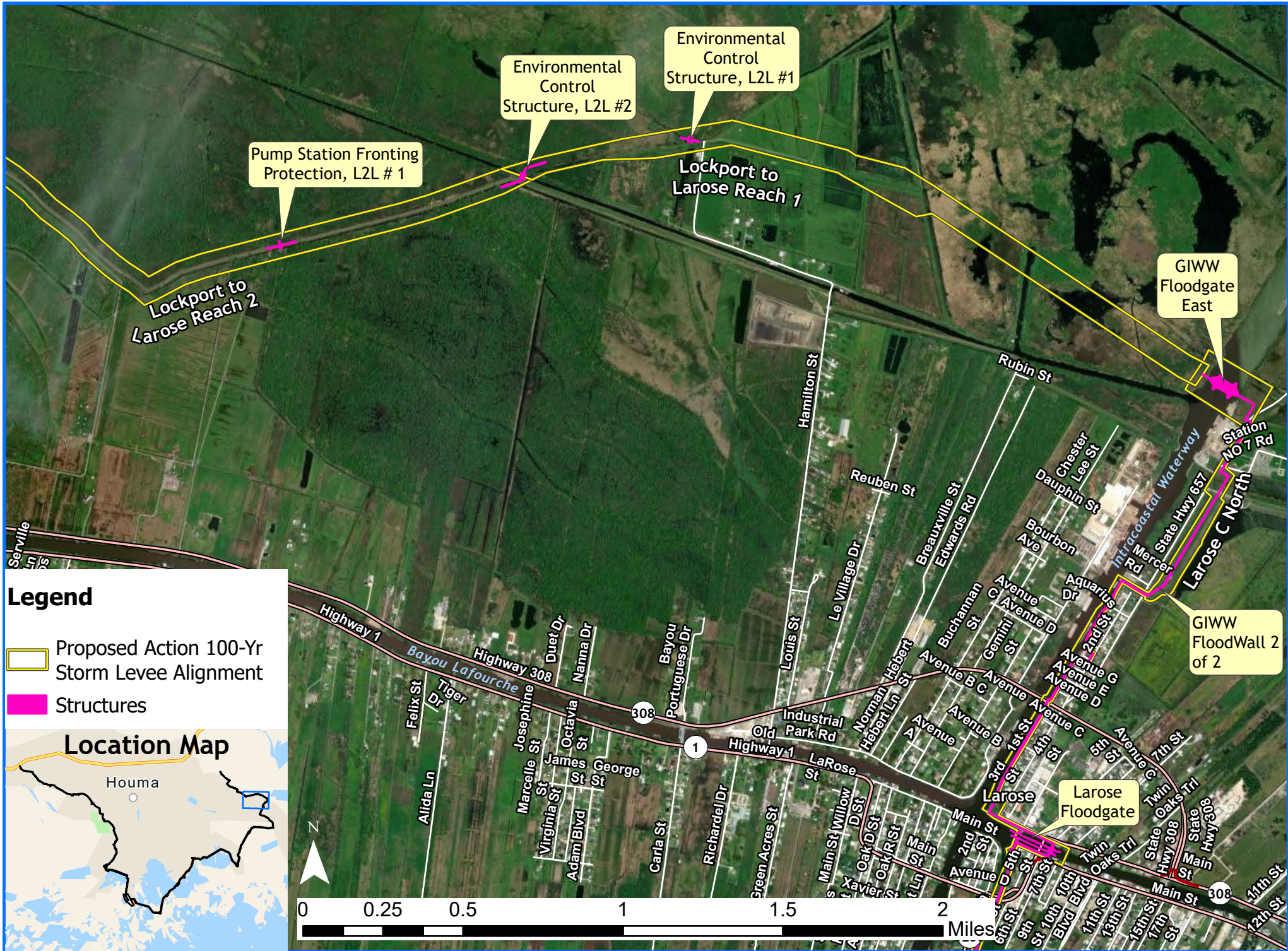
**Legend**

- Proposed Action 100-Yr Storm Levee Alignment
- Structures



**Proposed Action with Structures - Larose C North**





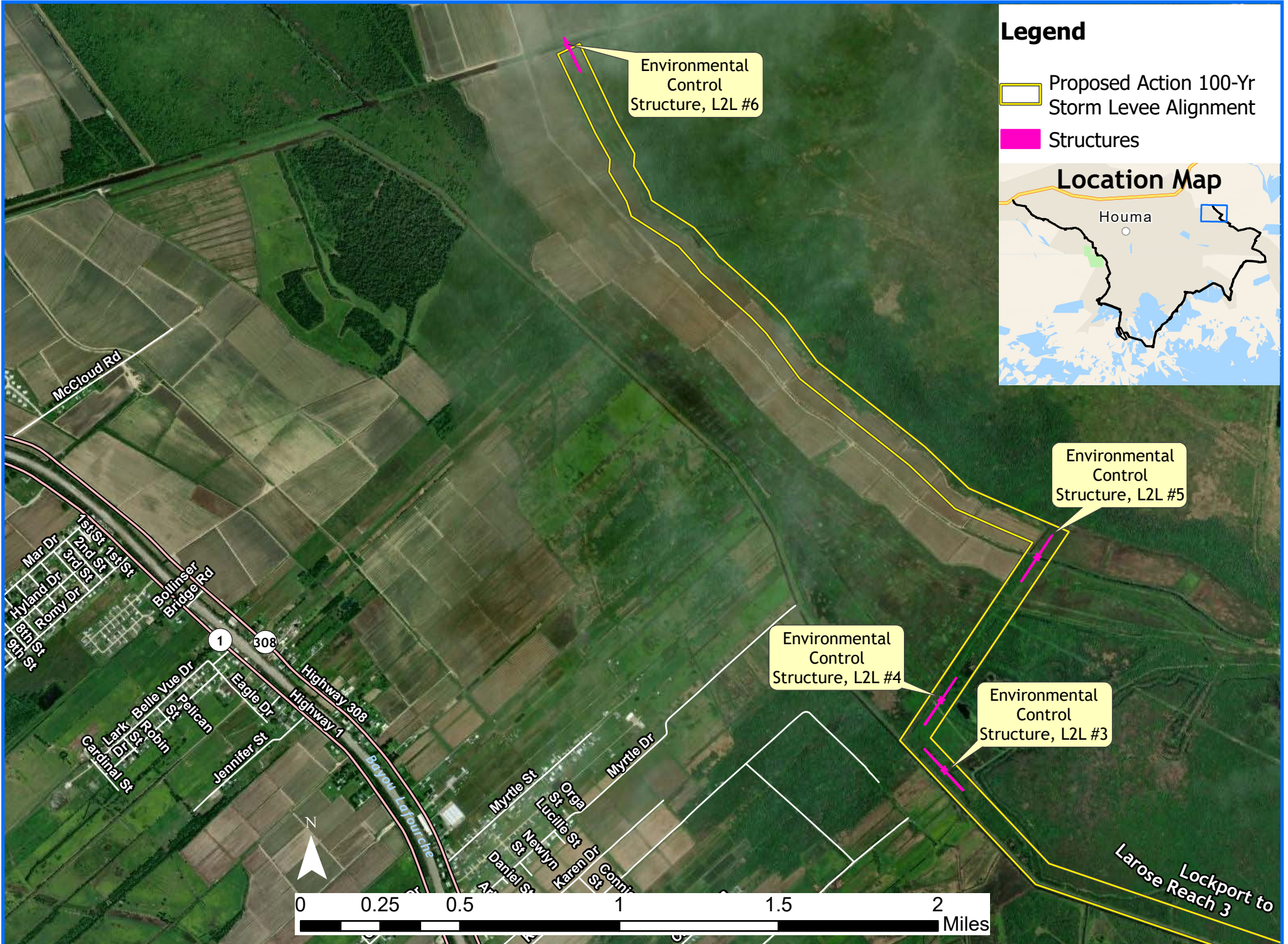
**Proposed Action with Structures - Larose C North, Lockport to Larose Reaches 1 & 2**Page 22





**Proposed Action with Structures - Lockport to Larose Reaches 2 & 3**

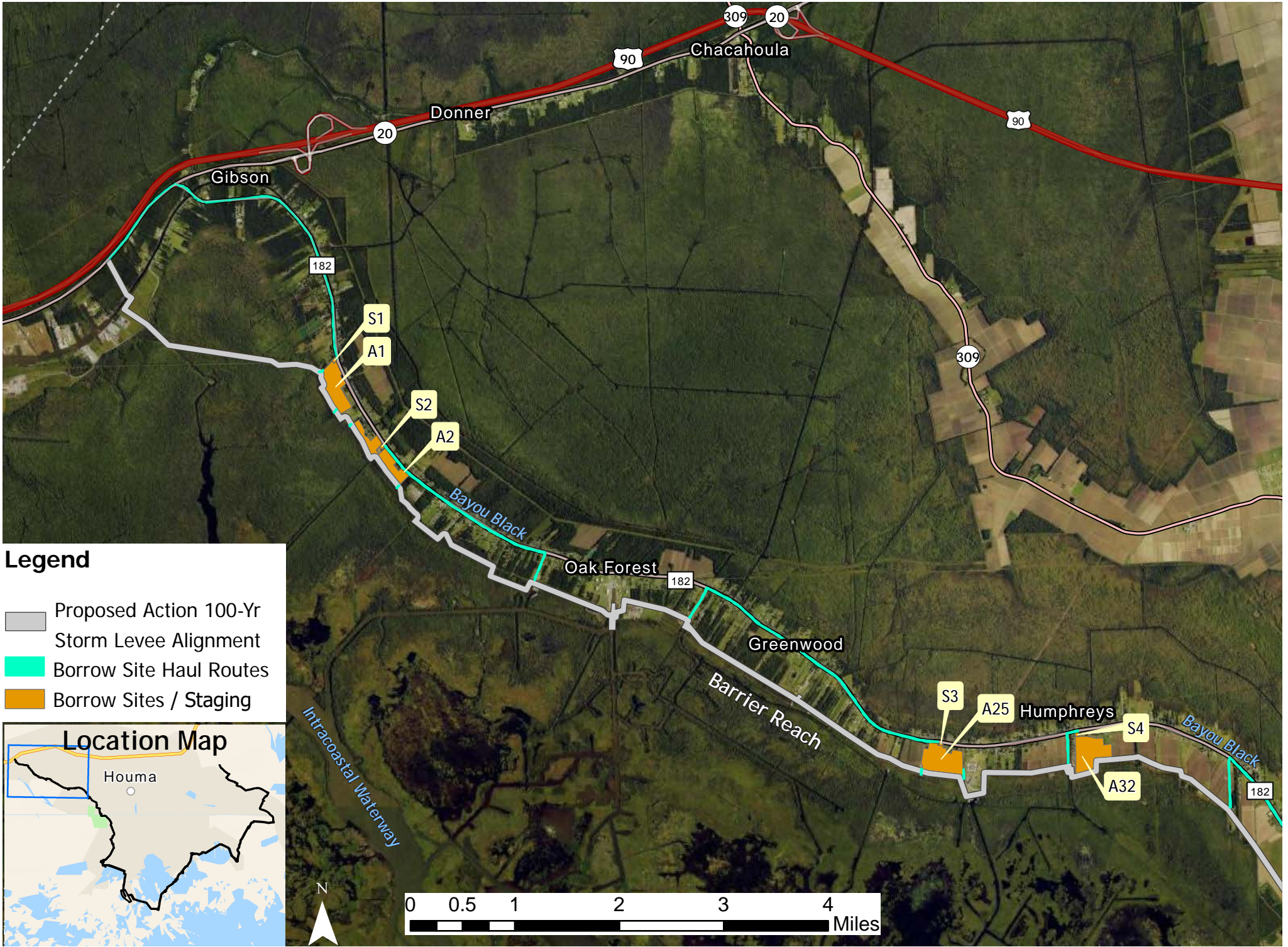






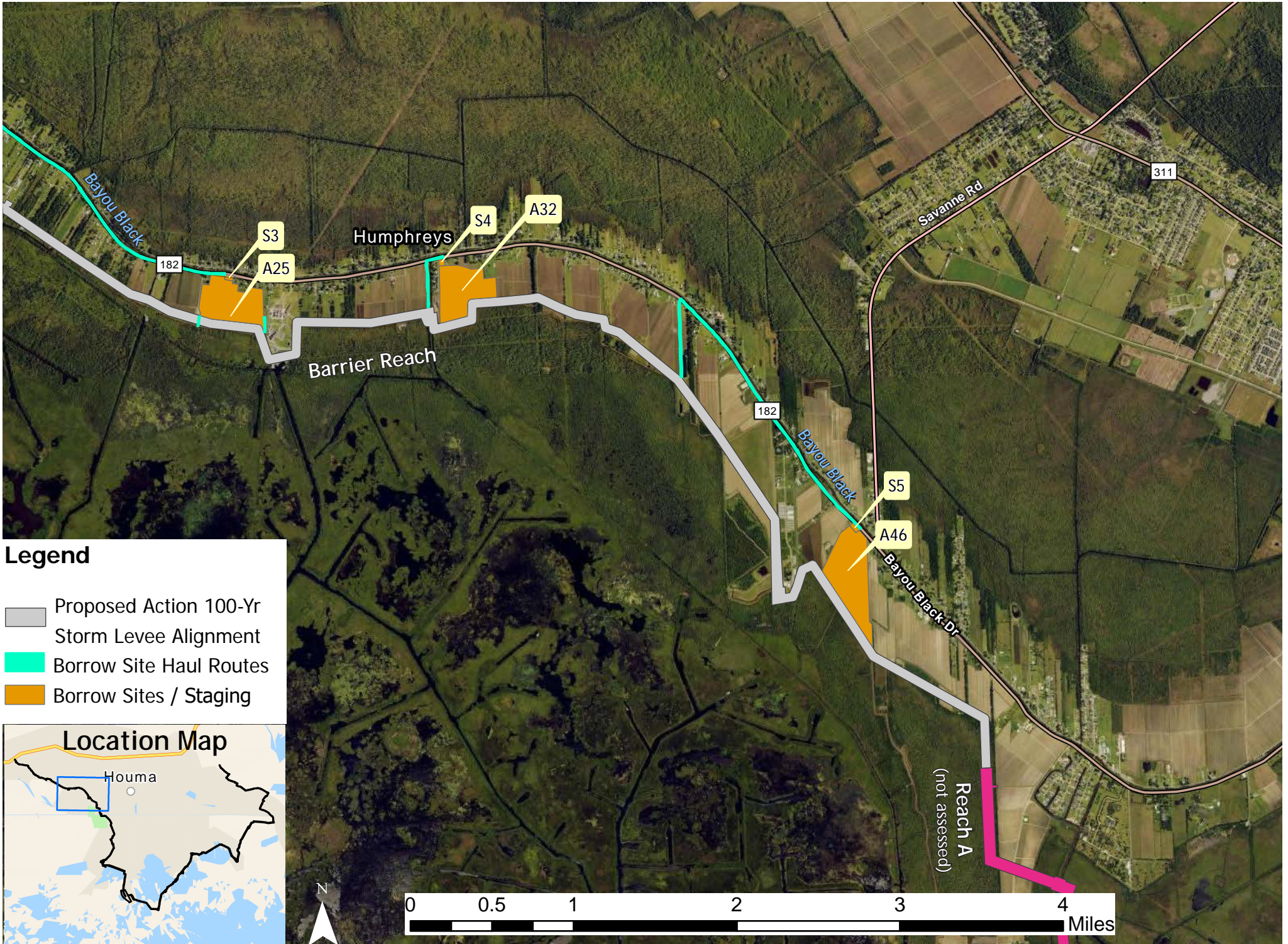
## **Part 2: Map Series of Proposed Borrow Sites and Access Routes**





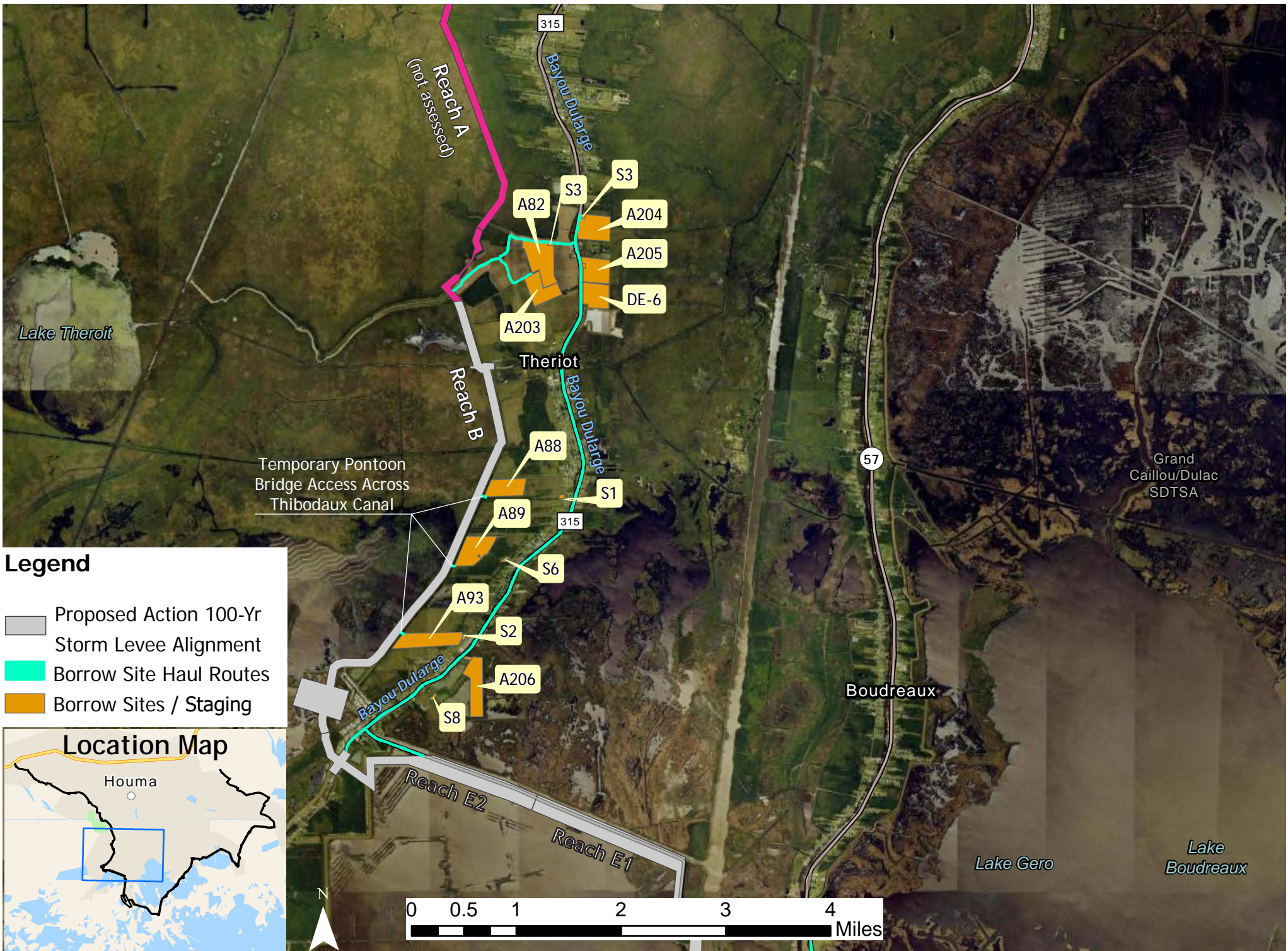
**Borrow Sites & Routes - Barrier Reach**





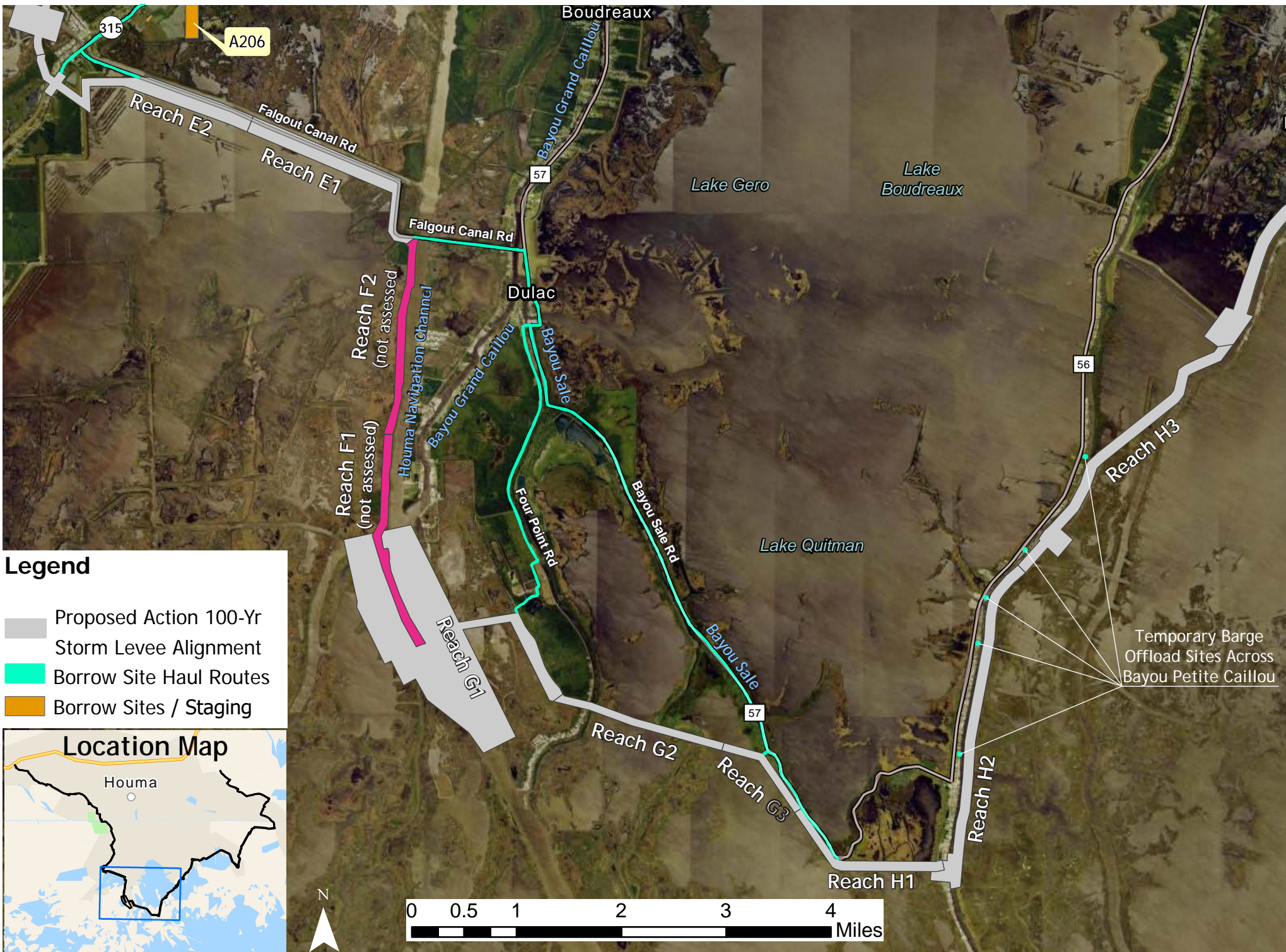
**Borrow Sites & Routes - Barrier Reach and Reach A**





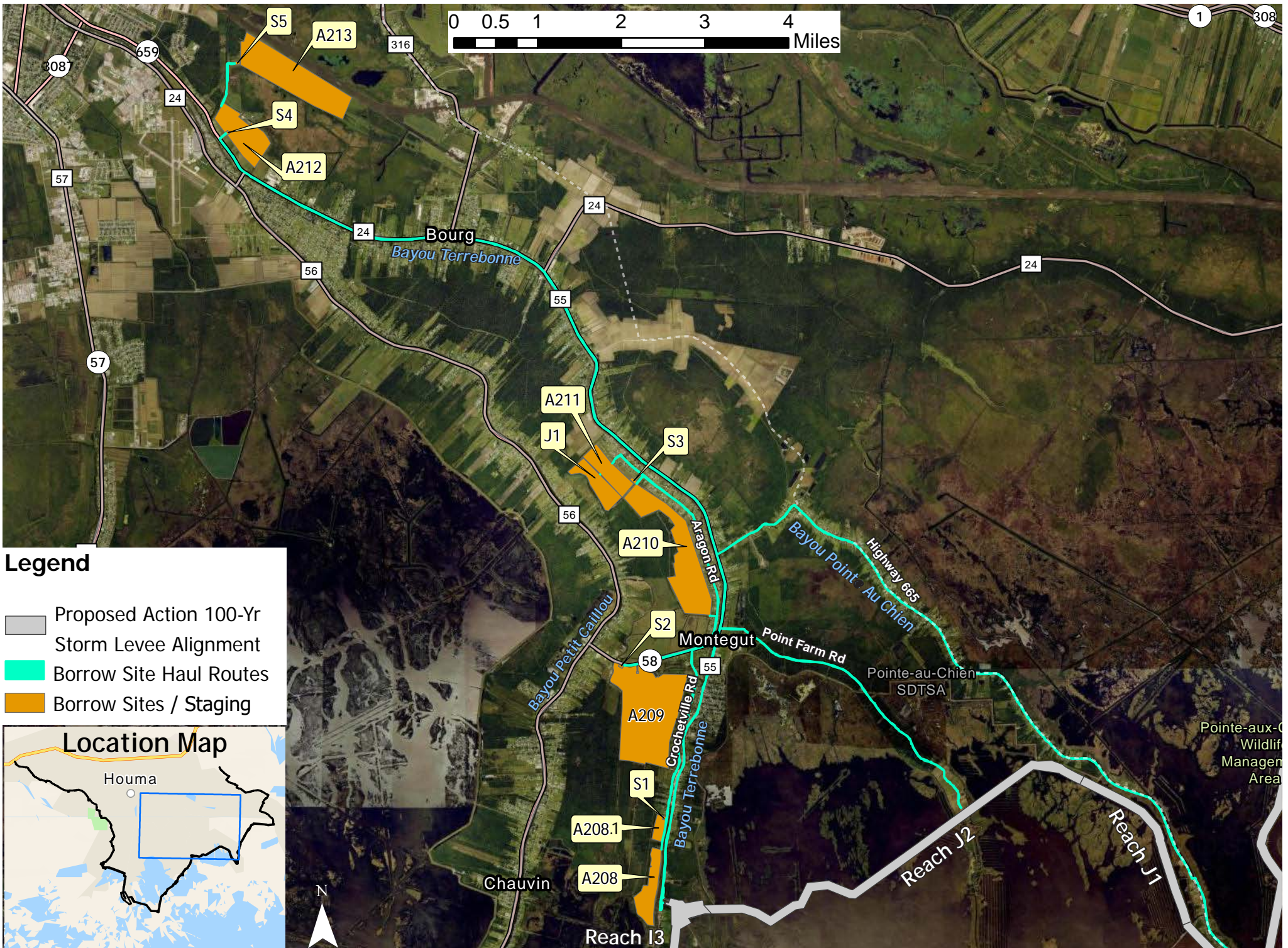
**Borrow Sites & Routes - Reaches B and E**





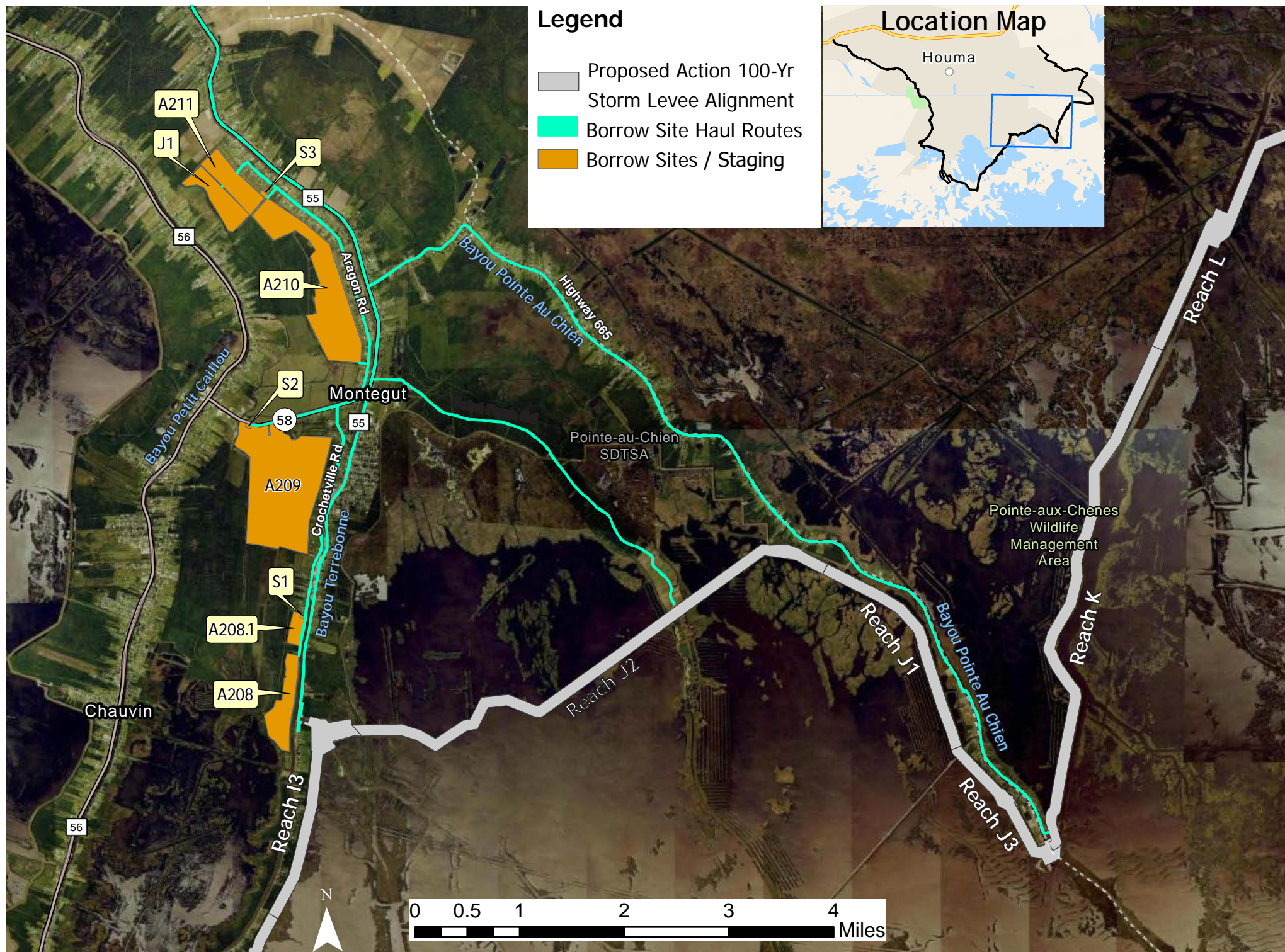
**Borrow Sites & Routes - Reaches E and G**





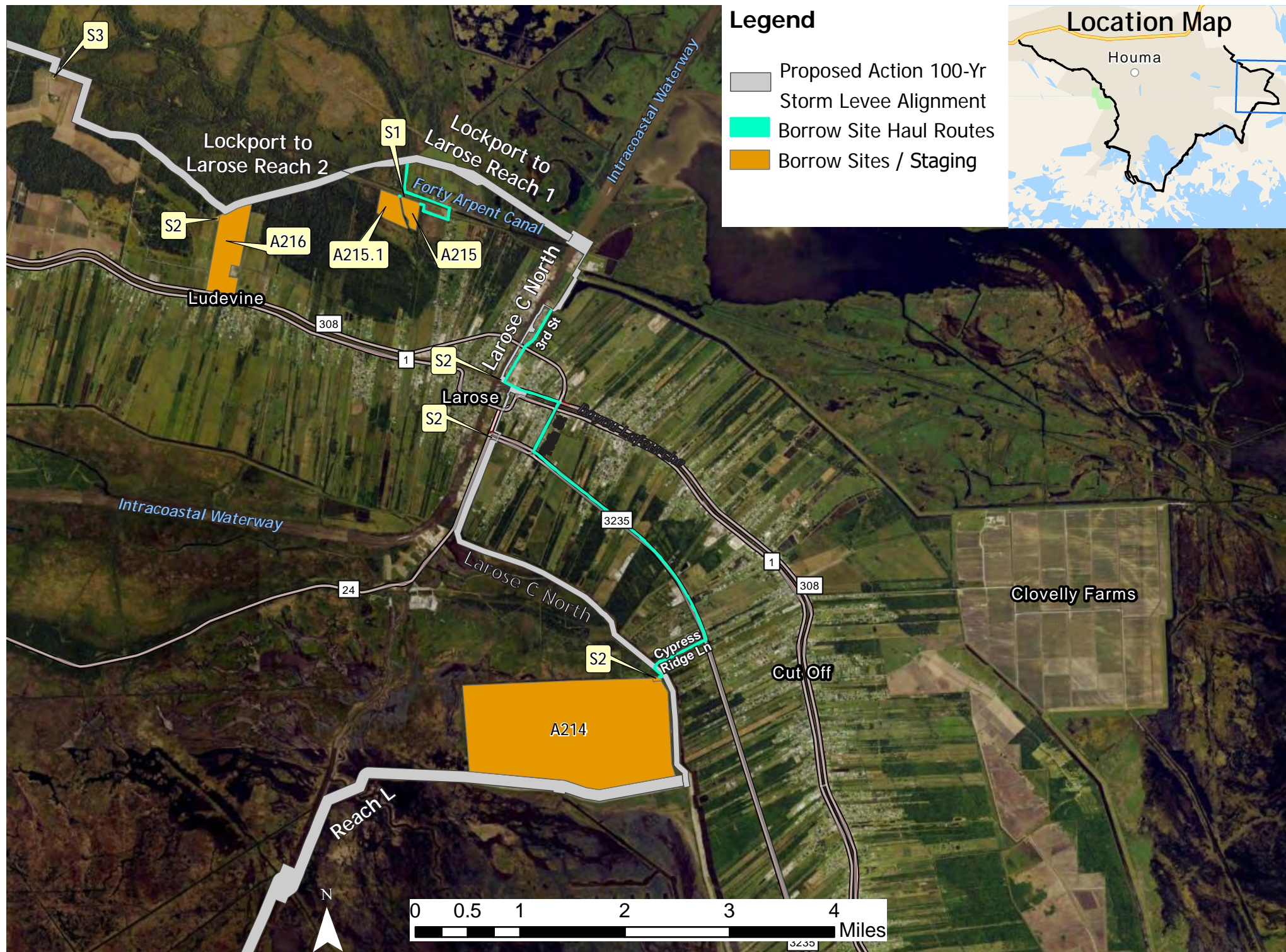
**Borrow Sites & Routes - Reaches H, I, and J**



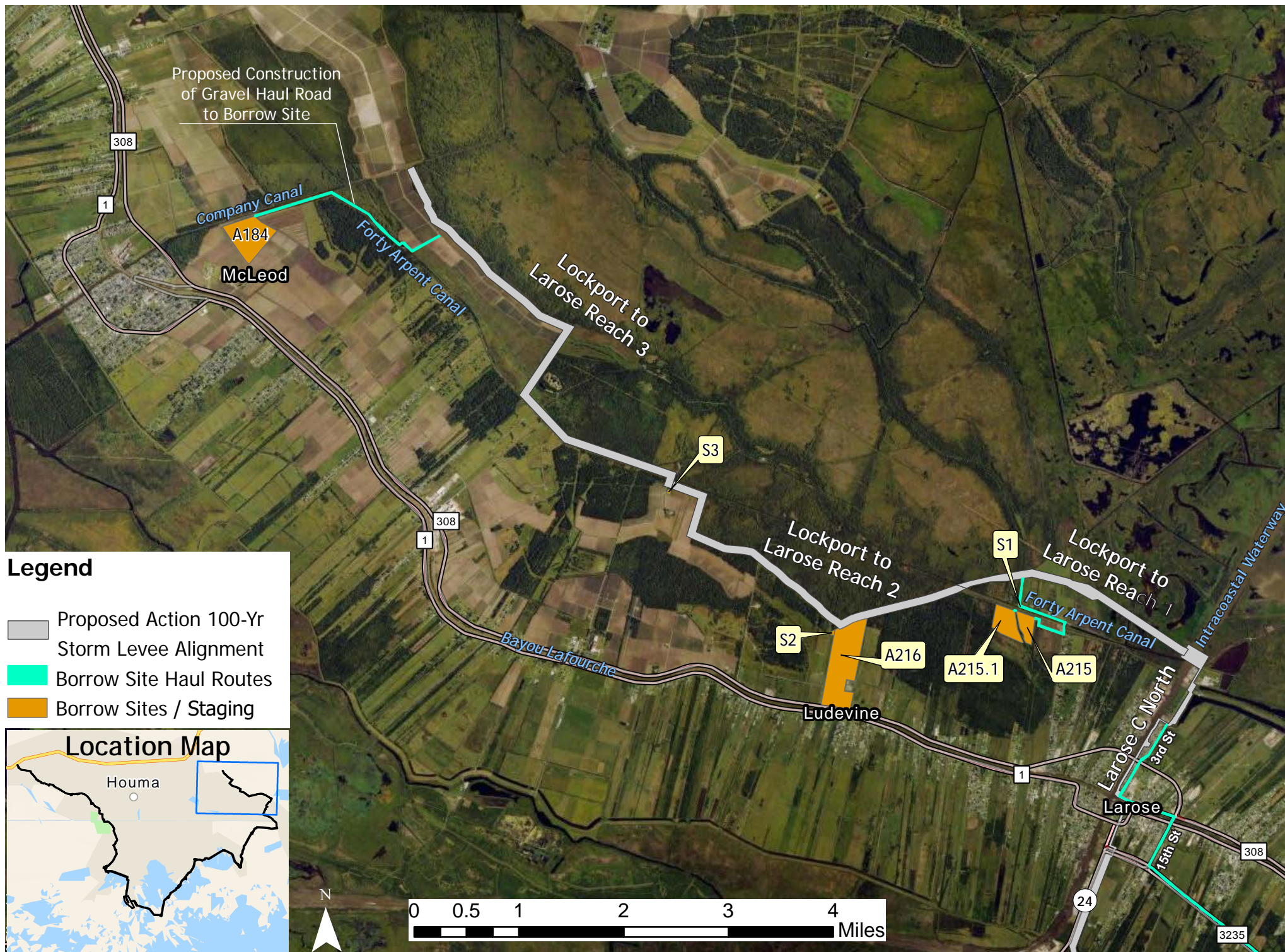


**Borrow Sites & Routes - Reaches I, J, K, and L**







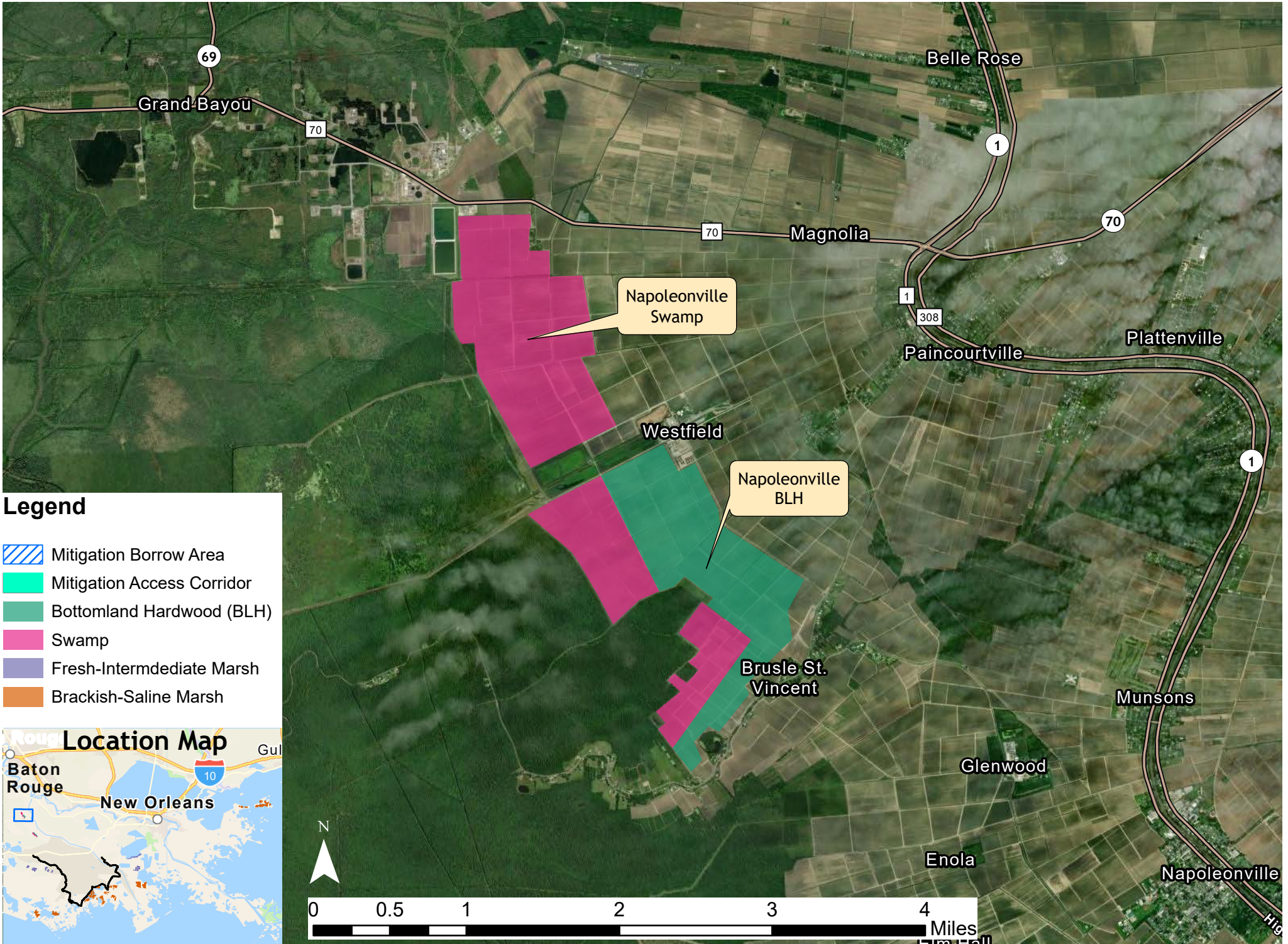


**Borrow Sites & Routes - Reaches Larose C North and Lockport to Larose**



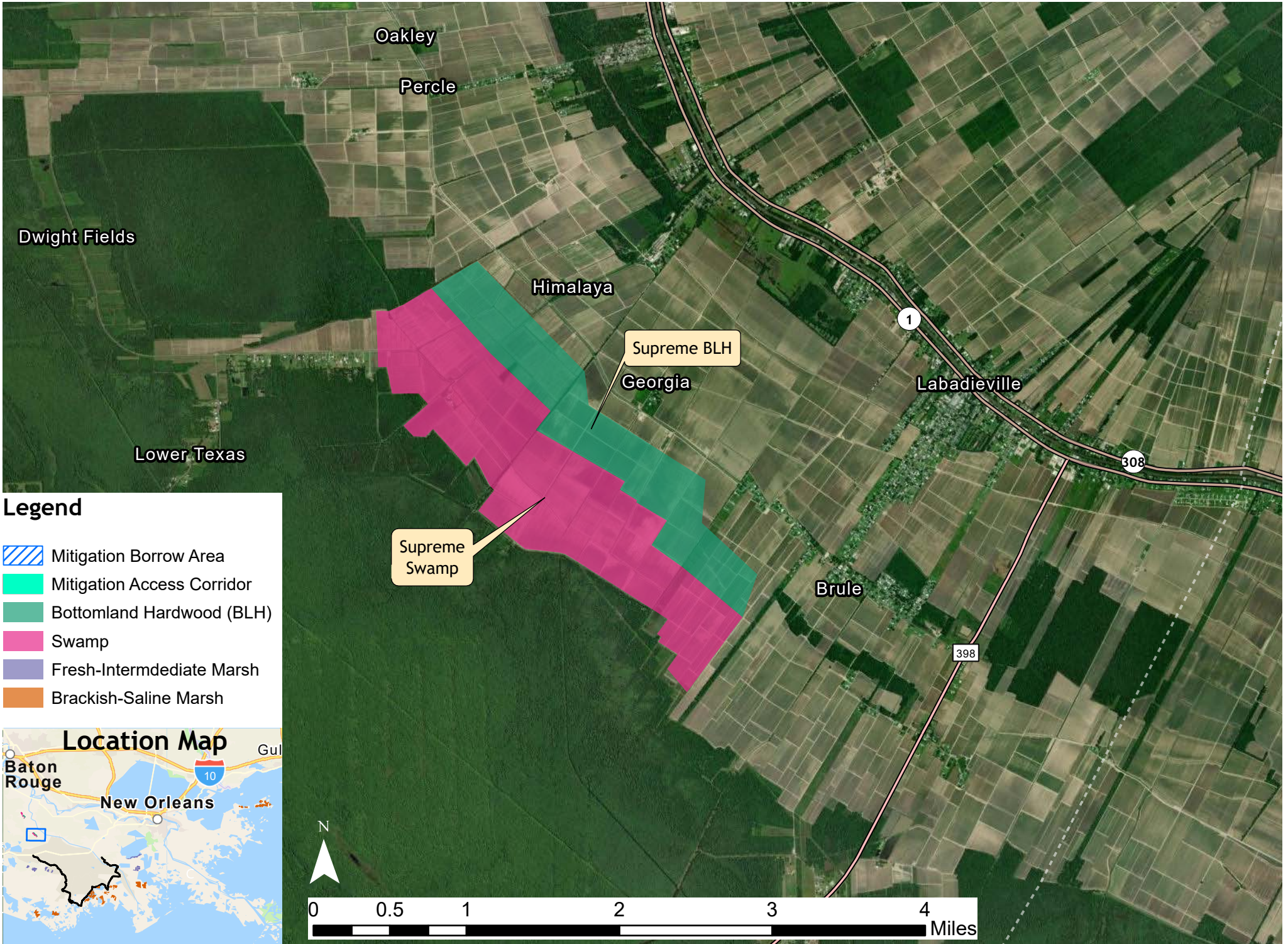
## **Part 3: Map Series of Proposed Habitat Mitigation Sites**





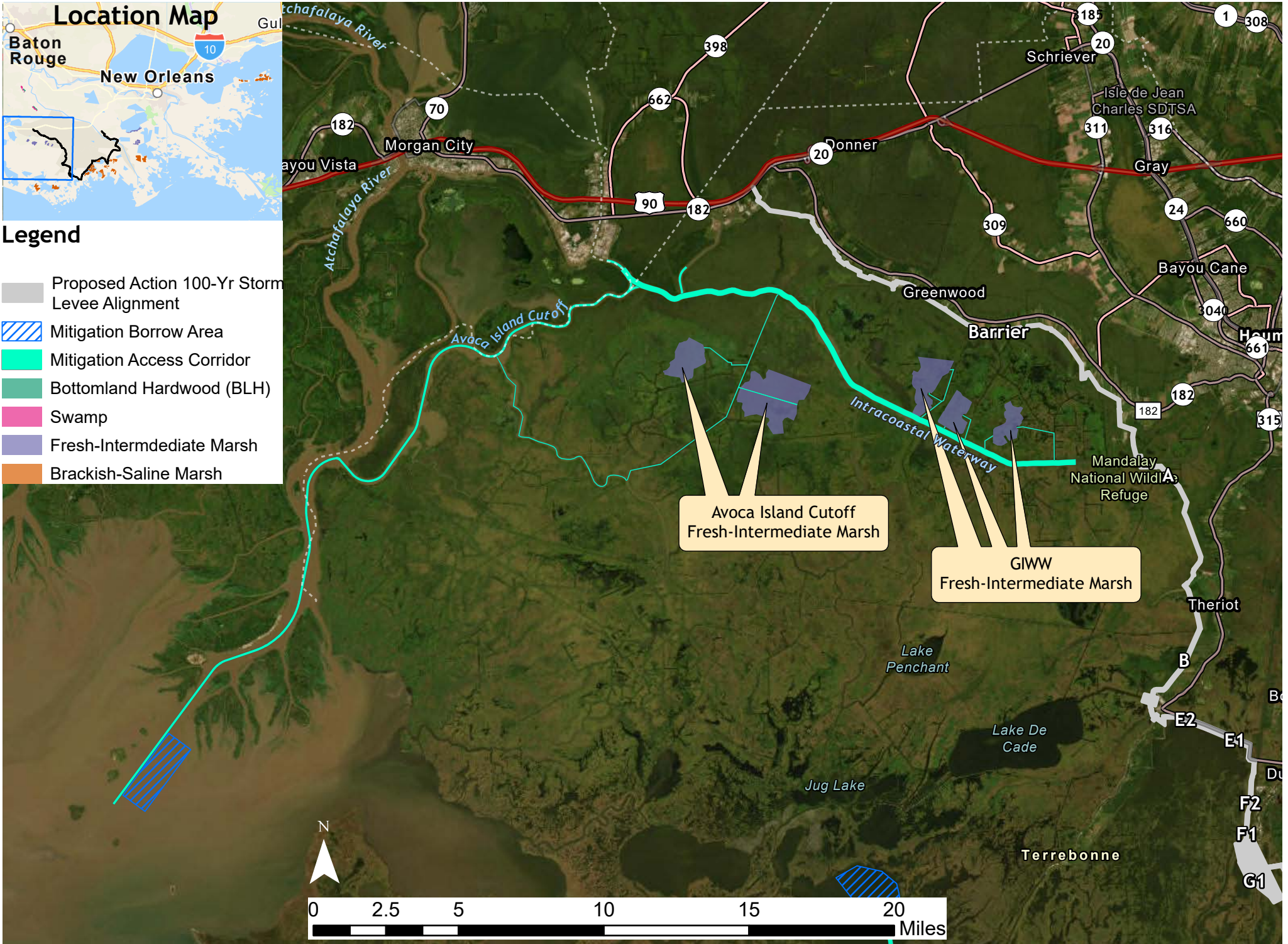
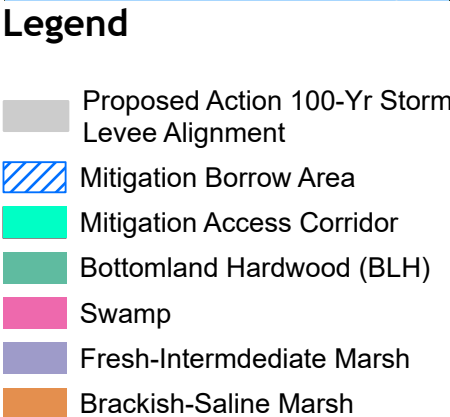
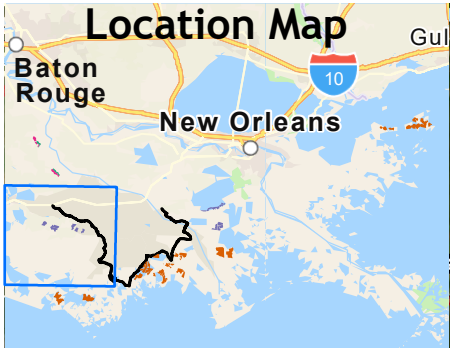
Napoleonville BLH & Swamp Mitigation Sites





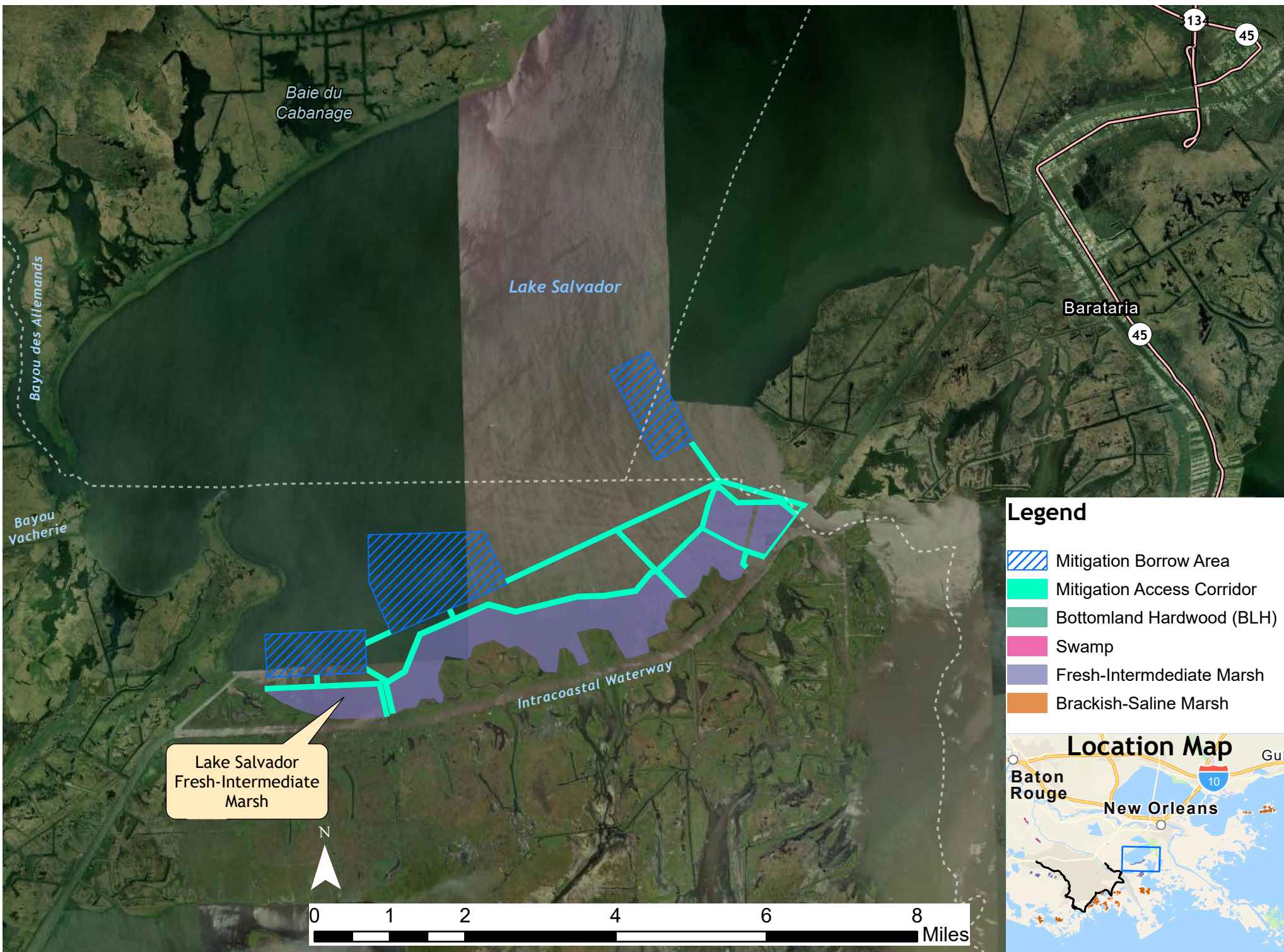
**Supreme BLH & Swamp Mitigation Sites**





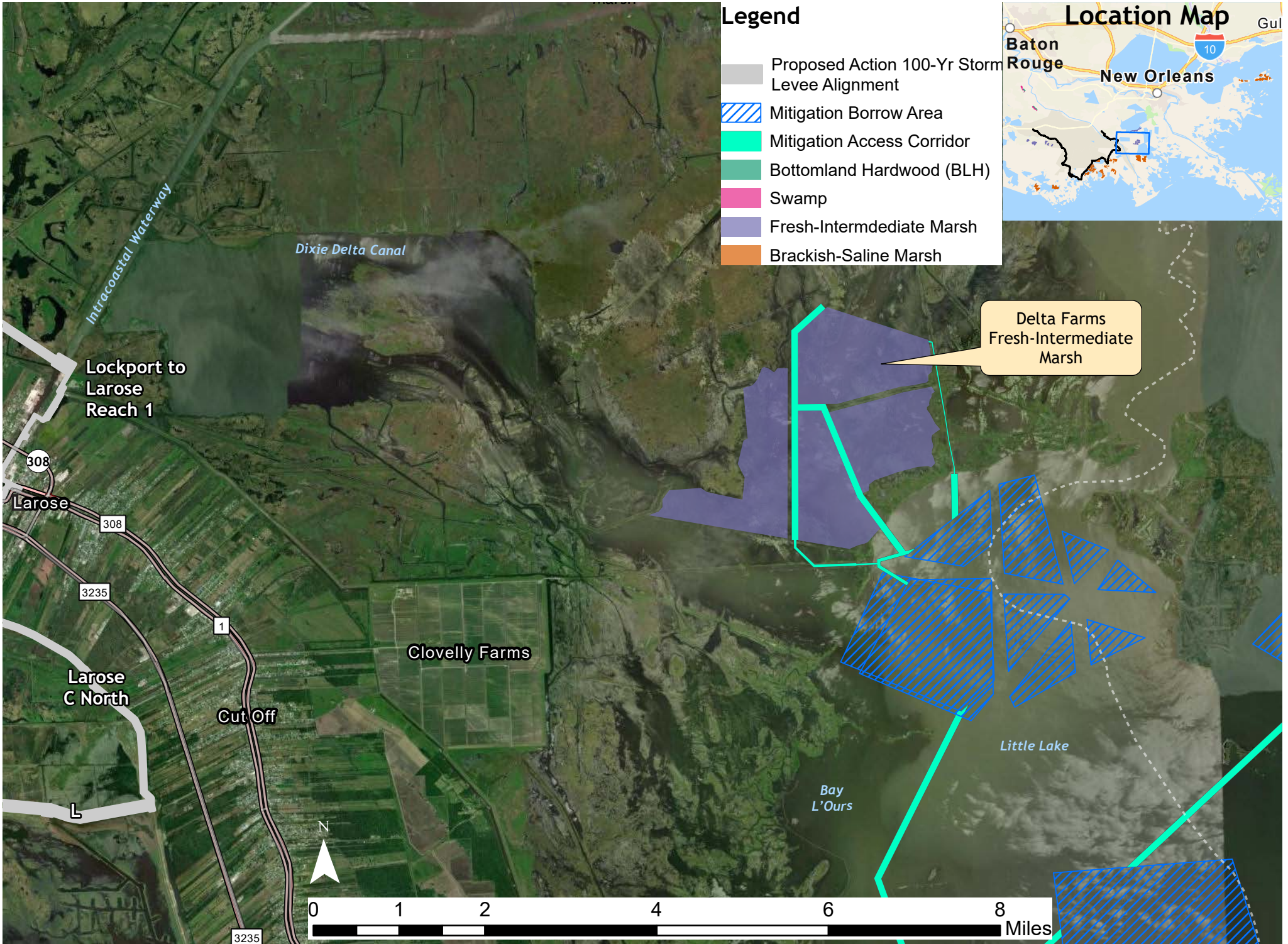
**Avoca Island Cutoff and GIWW Fresh-Intermediate Marsh Mitigation Sites**





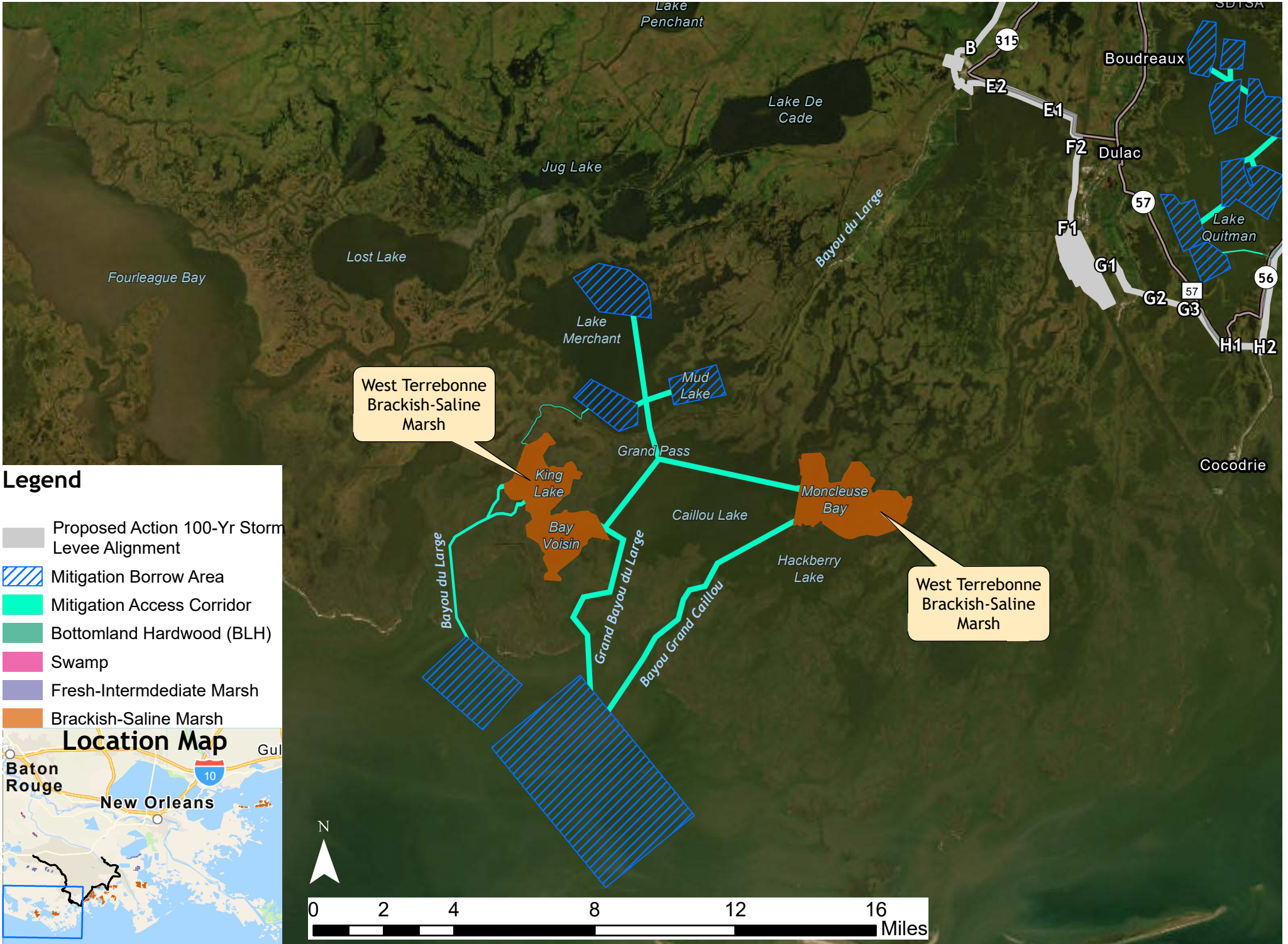
**Lake Salvador Fresh-Intermediate Marsh Mitigation Sites**





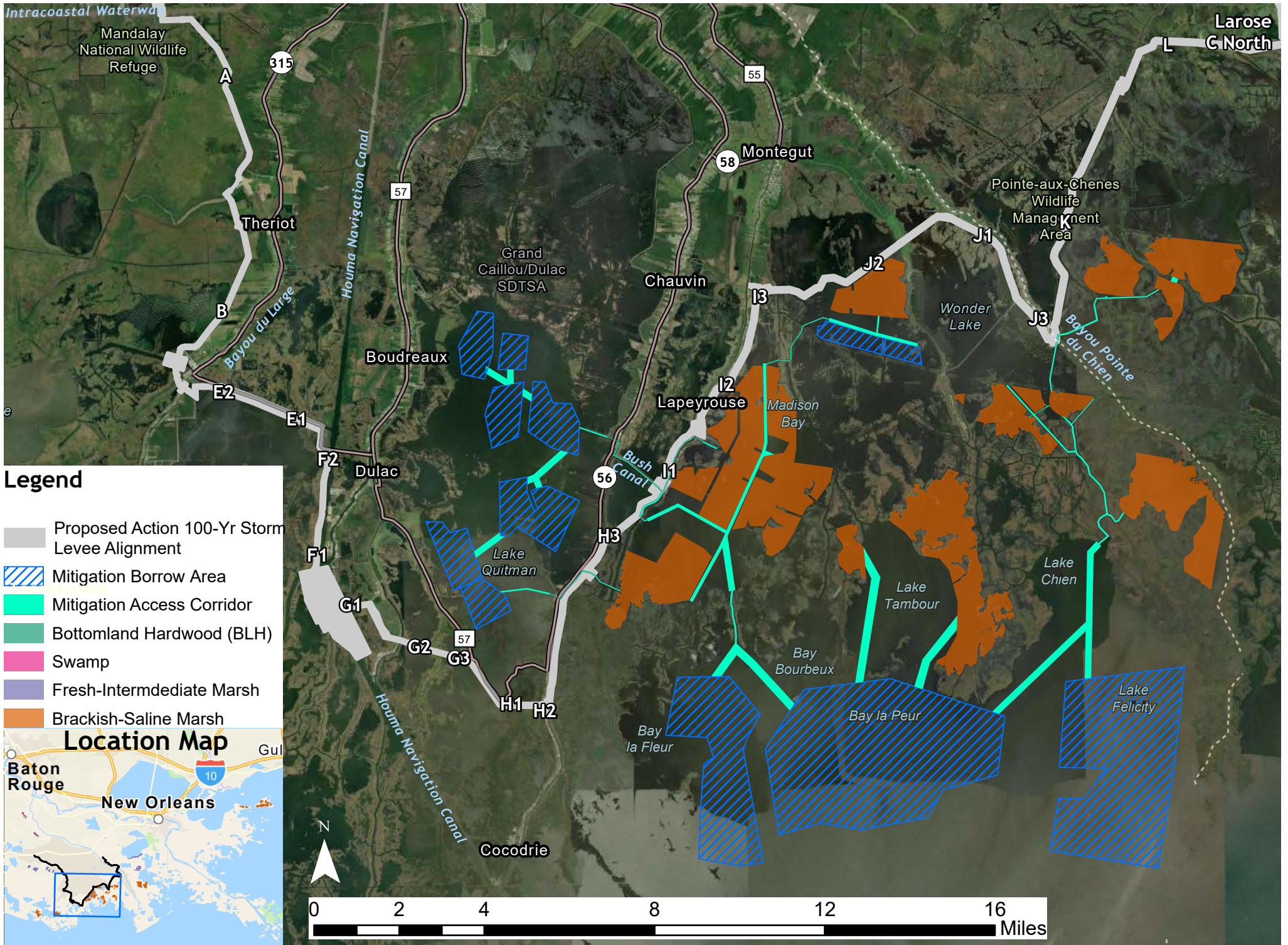
Delta Farms Fresh-Intermediate Marsh Mitigation Sites





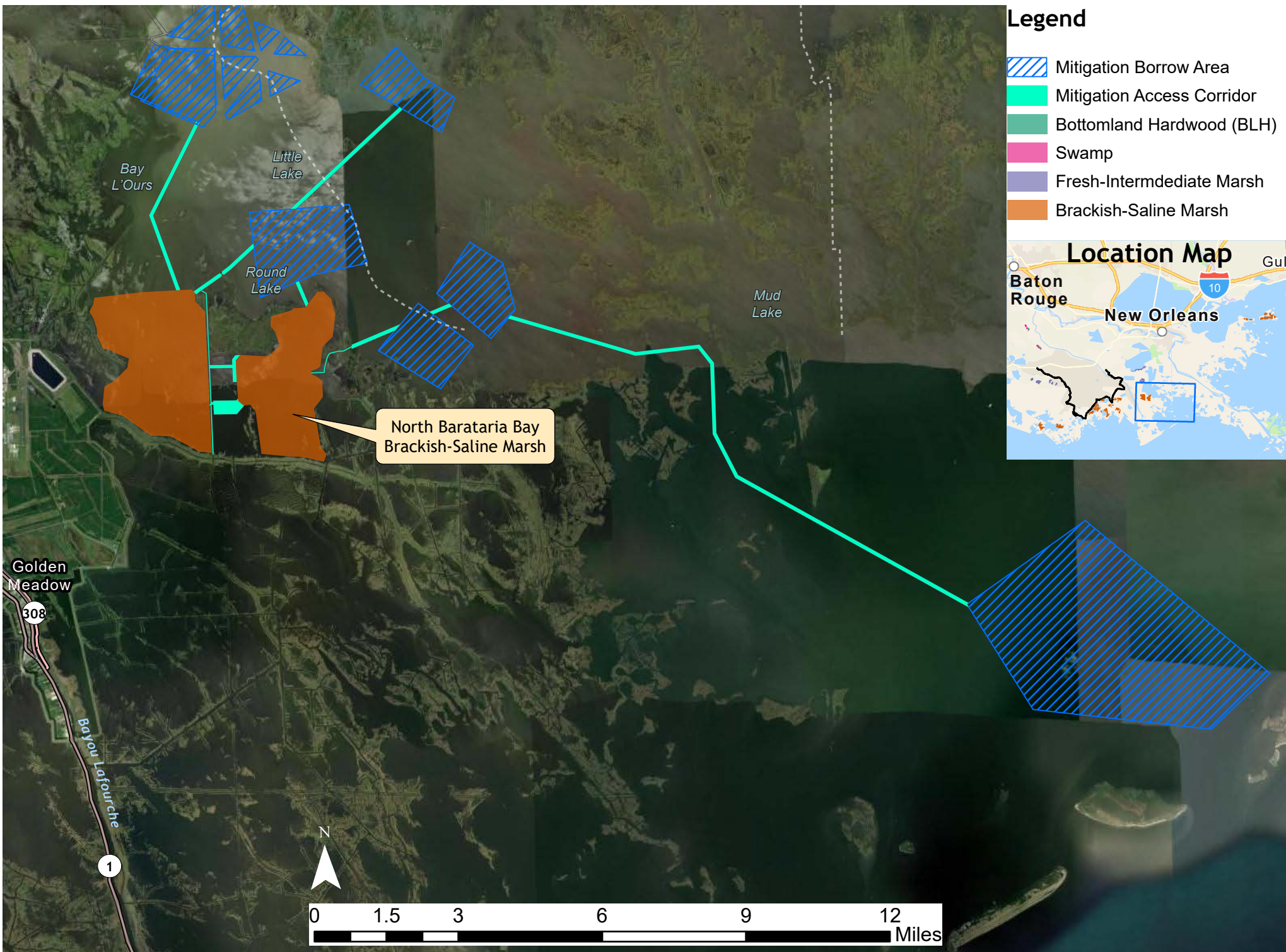
West Terrebonne Brackish-Saline Marsh Mitigation Sites





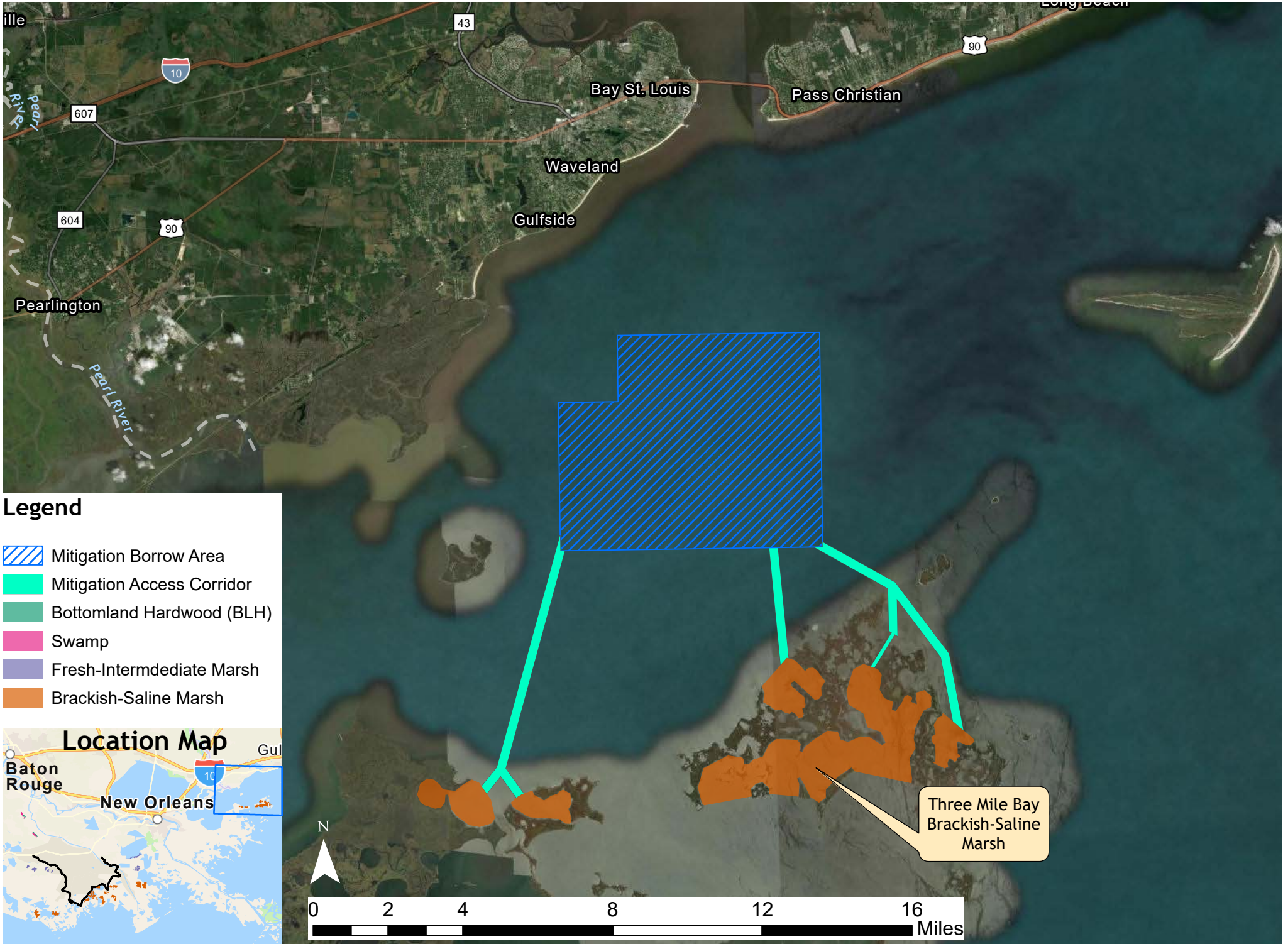
Isle de Jean Charles Brackish-Saline Marsh Mitigation Sites





**North Barataria Bay Brackish-Saline Marsh Mitigation Sites**





Three Mile Bay Brackish-Saline Marsh Mitigation Sites